COLUMBIA LIBRARIES OFFSITE
AVERY FINE ARTS RESTRICTED
AR01414496

ATLAS

OF THE

BOROUGH OF

THE BRONX

SECTIONS 9 to 13

POCKET AND DESK EDITION.

G. W. BROMLEY & CO.

34 PINE STREET

NEW YORK

Ex Libris

SEYMOUR DURST

FORT NEW AMSTERDAM (NEW YORK), 1651.

When you leave, please leave this book
Because it has been said
"Ever'thing comes t' him who waits
Except a loaned book."

AVERY ARCHITECTURAL AND FINE ARTS LIBRARY

GIFT OF SEYMOUR B. DURST OLD YORK LIBRARY

OFFSITE
G
1254
.N4:3B7
G83
1912

912.747

ATLAS

OF THE

BOROUGH OF

THE BRONX

SECTIONS 9 to 13

POCKET AND DESK EDITION

1912

G. W. BROMLEY & CO.

34 PINE STREET

NEW YORK

PHONE 5978 JOHN.

BROMLEY
DESK AND POCKET ATLAS
Borough of The Bronx
SECTIONS 9 to 13.

Street.	House No.	Plate.
A		
ADAMS PL.,	2214-2239	170
Adams Pl.		185
Adrian Ave.		217
Albany Rd.,	207 210, 211, 212,	213
Alden Pl.,		155
Aldus St.,	89, 90,	91
Alexander Ave.,	83-161	1
Alexander Ave.,	88-156	2
Alexander Ave.,	165-339	10
Alexander Ave.,	164-350	11
Alexander Ave.,	338-372	21
Anderson Ave.,	951-1081	58
Anderson Ave.,	950-1090	59
Anderson Ave.,	1110-1200	72
Andrews Ave.,	140, 141, 151, 163,	165
Andrews Ave.,	2250-2349	173
Anna Pl.,		121
Anthony Ave.,	1640-1642	137
Anthony Ave.,	1678-1829	144
Anthony Ave.,	1840-2019	154
Anthony Ave.,	2042-2186	168
Aqueduct Ave.,	115, 116, 132, 133, 139, 141, 151,	163
Aqueduct Ave.,	2158-2240	165
Aqueduct Ave.,	2251-2354	173
Aqueduct Ave.,	2400-2600	175
Aqueduct Ave., E.,	2150-2352	166
Aqueduct Ave., E.,		173
Arlintogn Ave.,		216
Armand Pl.,		209
Arthur Ave.,	1800-1926	146
Arthur Ave.,	1960-2129	158
Arthur Ave.,	2131-2294	170
Arthur Ave.,	2301-2399	182
Arthur Ave.,	2401-2479	184
Arthur Ave.,	2306-2476	185
Arthur Ave.,	2478-2504	187
Austin Pl.,		37
Avenue St. John,	901-933	47
Avenue St. John,	920-1024	36
Avenue St. John,	941-1001	48
B		
BAILEY AVE.,	2400-2700	174
Bailey Ave.,	207, 208, 209, 210, 211, 212, 213,	214
Bainbridge Ave.,	2543-2599	179
Bainbridge Ave.,	2646-2762	190
Bainbridge Ave.,	2755-2925	193
Bainbridge Ave.,	2936-3022	194
Bainbridge Ave.,	197, 199, 200, 203, 206	
Bancroft St.,		89
Barretto St.,	82, 83, 84, 85, 96, 97, 98,	99
Barry St.,		85
Bassford Ave.,	2238-2308	169
Bassford Ave.,	2315-2336	182
Bathgate Ave.,	1570-1670	138
Bathgate Ave.,	1676-1852	145
Bathgate Ave.,	1867-1999	156
Bathgate Ave.,	1898-2129	157
Bathgate Ave.,	2153-2311	169
Bathgate Ave.,	2156-2280	170
Bathgate Ave.,	2290-2386	182
Bathgate Ave.,	2400-2504	184
Beaumont Ave.,	2278-2290	171
Beaumont Ave.,	2302-2444	186
Beaumont Ave.,	2301-2443	185
Beaumont Ave.,	2480-2539	187
Beck St.,	560-595	36
Beck St.,	661-725	48
Beck St.,	744-867	81
Beck St.,	818	82
Bedford Pk. Bvd.,	2-248	192
Bedford Pk. Bvd.,	260-280	193
Bedford Pk. Bvd.,	261-371	196
Bedford Pk. Bvd.,	350-394	194
Bedford Pk. Bvd.,		195
Beech Terrace,		24
Beekman Ave.,		24
Belmont Ave.,	1828-1920	146
Belmont Ave.,	1974-2074	159
Belmont Ave.,	2001-2121	158
Belmont Ave.,	2130-2236	171
Belmont Ave.,	2131-2237	170
Belomnt Ave.,	2301-2476	185
Bergen Ave.,	492-540	22
Bergen Ave.,	561-613	32
Bergen Ave.,	598-691	33
Bettners Lane,	229, 231,	233
Blackstone Ave.,		221
Bonner Pl.,		62
Boone Ave.,	1310-1505	129
Boone Ave.,	131,	150
Boston Rd.,	960-1087	67
Boston Rd.,	1103-1197	78
Boston Rd.,	1204-1274	79
Boston Rd.,	1301-1426	124
Boston Rd.,	1437	127
Boston Rd.,	1599-1619	130
Boston Rd.,	1995	162
Boston Rd.,	149,	150
Boston Terrace		209
Boscobel Ave.,	1200-1300	72
Boscobel Ave.,	1300	117
Boscobel Ave.,	1418-1435	116
Boscobel Pl.,		115
Brandt Pl.,		133
Bristow St.,	126,	127
Briggs Ave.,	2576-2596	179
Briggs Ave.,	2646-2711	190
Briggs Ave.,	2758-2932	193
Briggs Ave.,	2751-2837	191
Briggs Ave.,	2847-2929	192
Briggs Ave.,	2958-2986	196
Briggs Ave.,		195
Broadway.	207, 210, 212, 217, 219, 220, 222, 224, 226,	234
Bronx St.,		162
Brook Ave.,	120-153	4
Brook Ave.,	164-354	13
Brook Ave.,	195-361	12
Brook Ave.,	363-531	22
Brook Ave.,	412-530	23
Brook Ave.,	539-739	33
Brook Ave.,	739-922	44
Brook Ave.,	950-1014	64
Brook Ave.,	937-1013	63
Brook Ave.,	1100-1272	77
Brook Ave.,	1101-1265	76
Brook Ave.,	1298-1504	121
Brook Ave.,	1506-1531	137
Brown Pl.,	125-145	3
Brown Pl.,	126-150	4
Brown Pl.,	166-204	13
Brown Pl.,	190-227	12
Bryant St.,	801-807	93
Bryant Ave.,	1120-1154	88
Bryant Ave.,	1209-1511	128
Bryant Ave.,	1504-1554	131
Bryant Ave.,	1800-1932	150
Bryant Ave.,	1801-1923	149
Bryant Ave.,	1976	162
Bryant Ave.,	89,	91
Bryant St.,	600-657	95
Bryant St.,	896-922	92
Bryant St.,		96
Buchanan Pl.,		166
Burnet Pl.,		85
Bush St.,	162-165	153
Bush St.,	200-218	154
C		
CANAL PL.,		19
Canal St., West,		9
Cambreleng Ave.,	2297-2459	185
Cambreleng Ave.,	2465-2544	187
Cambreleng Ave.,		171
Cameron Pl.,		167
Cannon Pl.,		211
Carr St.,		33
Carroll Ave.,	1053-1100	61
Carter Ave.,	1700-1869	144
Casanova St.,	95, 96,	97
Cauldwell Ave.,	651-790	45
Cauldwell Ave.,	800-924	65
Cauldwell Ave.,	941-1070	67
Cedar Ave.,	1961-2051	16[illegible]
Cedar Ave.,	1800-1838	140
Cedar Ave.,	1851-1890	151
Cedar Ave.,		165
Cedar Lane,		29
Charlotte St.,	126, 127,	130
Cheever Pl.,		19
Chisholm St.,	1287-1304	12[illegible]
Chisholm St.,	1305-1347	120
Clarke Pl.,	2-32	119
Clarke Pl.,	100-118	119
Clay Ave.,	960-1068	6[illegible]
Clay Ave.,	1096-1280	7[illegible]
Clay Ave.,	1291-1392	12
Clay Ave.,	1689-1821	14
Clay Ave.,	1700-1800	14
Clay Ave.,		13
Clifford Pl.,	135,	14
Clinton Ave.,	1309-1421	12
Clinton Ave.,	1342-1426	12
Clinton Ave.,	1790-1952	14
Clinton Ave.,	1801-1951	14
Clinton Ave.,	1962-2117	15
Clinton Ave.,	2121-2167	17
Cunton St.,		16
Coles Lane		17
College Ave.,	350, 410, 421, 485,	2[illegible]
College Ave.,	420-486	2[illegible]
College Ave.,	928-1052	6
College Ave.,	1100-1300	7
College Ave.,	1299-1373	1[illegible]
Commerce Ave.,	132,	13
Concord Ave.,	321-480	2[illegible]
Concord Ave.,	494-642	3[illegible]
Coogans Alley,		23
Corlear Ave.,	219, 220,	22
Coster St.,	611-656	9
Coster St.,	85, 96, 97,	9[illegible]
	99,	10[illegible]

Street.	House No.	Plate.
·eet.		
ster St.,	710-724	94
ttage Pl.,		123
urtlandt Ave.,	479-538	21
urtlandt Ave.,	550-732	32
urtlandt Ave.,	551-733	31
urtlandt Ave.,	735-873	42
urtlandt Ave.,	742-930	43
urtlandt Ave.,	919-945	63
ane St.,		25, 26
escent Ave.,	591-670	185
eston Ave.,	2001-2037	153
eston Ave.,	2163-2372	167
eston Ave.,	2382-2443	176
eston Ave.,	2657-2711	189
eston Ave.,	2720-2821	191
eston Ave.,	164, 178,	192
immins Ave.,		24
omwell Ave.,	100-1100	59
omwell Ave.,	1100-1300	72
omwell Ave.,	1301-1449	117
omwell Ave.,	28, 38, 39,	54, 118
otona Ave.,	1381-1429	124
otona Ave.,	1802-1934	146
otona Ave.,	1966-2107	159
otona Ave.,	2136-2284	171
otona Ave.,	2291-2441	186
otona Ave.,		187
otona Pk. E.,	1400-1574	127
otona Pk. E.,	1602-1714	130
otona Pk. E.,		149
otona Pk. N.,	641-711	146
otona Pk. N.,	733-815	147
otona Pk. N.,	841-897	148
otona Pk. S.,	656-672	124
otona Park South,		123
otona Parkway		148
otona Pl.,		122
press Ave.,	88-122	6
press Ave.,	101-153	5
press Ave.,	161-309	14
press Ave.,	330-370	25
press Ave.,	331-371	24
press Ave.,		15
D		
ALY AVE.,	1882-1928	149
aly Ave.,	1901-1923	148
aly Ave.,	1960-2155	161
ater St.,		25, 26
ater St.,	731-819	35
avidson Ave.,	1903-1918	152
avidson Ave.,	2101-2365	166
avidson Ave.,	2383-2426	176
avidson Ave.,	2449-2487	177
avidson Ave.,	164,	189
awson St.,	658-697	47
awson St.,	762-890	81
ecatur Ave.,	2540-2600	188
ecatur Ave.,	2537-2573	179
ecatur Ave.,	2630-2752	190
ecatur Ave.,	2762-2974	194
ecatur Ave.,	2961-2979	196
ecatur Ave.,	3044-3097	197
ecatur Ave.,	3131-3291	200
ecatur Ave.,	3132-3278	201
ecatur Ave.,	204,	205
e Kalb Ave.,	202,	206
elafield Ave.,	224, 232,	234
elafield Lane,	223,	225
epot Pl.,	70,	115
epot Sq. North,		194
epot Sq. South,		194
evoe Terrace		175
ickinson Pl.,		214
orothea Pl.,		179
E		
AGLE AVE.,	561-645	34
agle Ave.,	642-823	45
agle Ave.,	802-923	65
E. Belmont St.,	136,	143
Eastburn Ave.,	1649-1693	136
Eastburn Ave.,	1676-1784	143
E. Burnside ave.,	1-109	164
E. Burnside Ave.,	207-283	168
E. Burnside Ave.,	270-294	154
E. Burnside Ave.,	291-299	155
E. Burnside Ave.,		153
E. Fordham Rd.,	2-20	176
E. Fordham Rd.,	479-568	184
E. Fordham Rd.,	260-390	179
E. Fordham Rd.,	570-700	187
E. Fordham Rd.,	177, 178,	183
E. Gun Hill Rd.,	202, 203,	204, 205, 206
E. Kingsbridge Rd.,	2-103	189
E. Kingsbridge Rd.,	261-322	179
E. Tremont Ave.,	202-321	154
E. Tremont Ave.,	400-424	144
E. Tremont Ave.,	401-425	155
E. Tremont Ave.,	441-506	156
E. Tremont Ave.,	501-515	157
E. Tremont Ave.,	559-647	158
E. Tremont Ave.,	700-726	146
E. Tremont Ave.,	707-757	159
E. Tremont Ave.,	730-826	147
E. Tremont Ave.,	783-855	160
E. Tremont Ave.,	800-890	148
E. Tremont Ave.,	881-949	161
E. Tremont Ave.,	922-932	149
E. Tremont Ave.,	1006	150
E. Tremont Ave.,	1000	162
E. 130th St.,		5
E. 131st St.,	677-767	6
E. 131st St.,		5
E. 132nd St.,	280-315	1
E. 132nd St.,	491-553	4
E. 132nd St.,	570-635	5
E. 132nd St.,	677-767	6
E. 132nd St.,		7, 8
E. 133rd St.,	570-635	5
E. 133rd St.,	673-767	6
E. 133rd St.,		7, 8
E. 134th St.,	252-315	1
E. 134th St.,	337-383	2
E. 134th St.,	400-489	3
E. 134th St.,	490-553	4
E. 134th St.,	571-635	5
E. 134th St.,	676-752	6
E. 134th St.,		7, 8
E. 135th St.,	200-226	9
E. 135th St.,	262-314	1
E. 135th St.,	259-319	10
E. 135th St.,	336-382	2
E. 135th St.,	337-383	11
E. 135th St.,	401-463	12
E. 135th St.,	404-472	3
E. 135th St.,	492-544	4
E. 135th St.,	493-537	13
E. 135th St.,	572-630	5
E. 135th St.,	573-635	14
E. 135th St.,	680-750	6
E. 135th St.,	687-727	15
E. 135th St.,	7, 8,	16, 17
E. 136th St.,	240-253	9
E. 136th St.,	259-319	10
E. 136th St.,	331-389	11
E. 136th St.,	402-501	12
E. 136th St.,	500-550	13
E. 136th St.,	570-641	14
E. 136th St.,	675-747	15
E. 136th St.,		16, 17
E. 137th St.,	240-254	9
E. 137th St.,	276-316	10
E. 137th St.,	338-384	11
E. 137th St.,	400-500	12
E. 137th St.,	500-543	13
E. 137th St.,	570-640	14
E. 137th St.,	673-767	15
E. 137th St.,		16, 17
E. 138th St.,	100-137	18
E. 138th St.,	200-260	9
E. 138th St.,	201-259	19
E. 138th St.,	280-316	10
E. 138th St.,	331-389	11
E. 138th St.,	407-506	12
E. 138th St.,	492-553	13
E. 138th St.,	570-651	14
E. 138th St.,	672-766	15
E. 138th St.,		16, 17
E. 139th St.,	248 258	19
E. 139th St.,	271-308	10
E. 139th St.,	337-383	11
E. 139th St.,	401-500	12
E. 139th St.,	508-550	13
E. 139th St.,	573-650	14
E. 139th St.,	15, 16,	17
E. 140th St.,	200-250	19
E. 140th St.,	260-321	10
E. 140th St.,	335-389	11
E. 140th St.,	402-508	12
E. 140th St.,	571-640	14
E. 140th St.,	15, 16,	17
E. 141st St.,	200-267	19
E. 141st St.,	277-307	20
E. 141st St.,	282-320	10
E. 141st St.,	337-389	11
E. 141st St.,	400-491	12
E. 141st St.,	520-555	13
E. 141st St.,	570-612	14
E. 141st St.,	571-629	24
E. 141st St.,	15, 17, 25,	27
E. 142nd St.,	240-270	19
E. 142nd St.,	280-319	20
E. 142nd St.,	336-378	11
E. 142nd St.,	335-379	21
E. 142nd St.,	404-502	12
E. 142nd St.,	407-503	22
E. 142nd St.,	516-546	13
E. 142 St.,		25, 26
E. 143rd St.,	270-318	20
E. 143rd St.,	332-391	21
E. 143rd St.,	401-494	22
E. 144th St.,	100-150	18
E. 144th St.,	131-163	29
E. 144th St.,	160-250	19
E. 144th St.,	201-265	30
E. 144th St.,	274-332	20
E. 144th St.,	301-331-340-383	21
E. 144th St.,	400-498	22
E. 144th St.,	505-545	23
E. 145th St.,	320-379	21
E. 145th St.,	400-480	22
E. 145th St.,	507-553	23
E. 146th St.,	130-160	29
E. 146th St.,	201-269	30
E. 146th St.,	270-317	20
E. 146th St.,	355-380	21
E. 146th St.,	400-474	22
E. 146th St.,	512-551	23
E. 147th St.,	400-469	22
E. 147th St.,	513-546	23
E. 147th St.,	830-880	37
E. 148th St.,	201-260	30
E. 148th St.,	272-317	20
E. 148th St.,	319-379	21
E. 148th St.,	400-471	22
E. 148th St.,	511-549	23
E. 149th St.,	131-171	29
E. 149th St.,	200-263	30
E. 149th St.,	272-312	20
E. 149th St.,	277-349	31
E. 149th St.,	324-380	21
E. 149th St.,	361-391	32
E. 149th St.,	400-456	22
E. 149th St.,	435-541	33
E. 149th St.,	512-556	23
E. 149th St.,	563-710	34
E. 149th St.,	720-820	35
E. 149th St.,	860-900	37
E. 149th St.,		28

Street.	House No.	Plate.
E. 150th St.,	131-171	29
E. 150th St.,	218-262	30
E. 150th St.,	271-340	31
E. 150th St.,	357-406	32
E. 150th St.,	510-543	33
E. 150th St.,	726-818	35
E. 150th St.,		28
E. 151st St.,	100-161	29
E. 151st St.,	221-261	30
E. 151st St.,	271-340	31
E. 151st St.,	358-421	32
E. 151st St.,	726-810	35
E. 151st St.,		38, 39
E. 152nd St.,	277-345	31
E. 152nd St.,	240-265	30
E. 152nd St.,	356-429	32
E. 152nd St.,	726-810	35
E. 152nd St.,	727-825	46
E. 152nd St.,	830-840	36
E. 153rd St.,	249-265	41
E. 153rd St.,	250-260	30
E. 153rd St.,	274-346	31
E. 153rd St.,	364-434	32
E. 153rd St.,	489-502	33
E. 153rd St.,		39, 40
E. 154th St.,	270-349	31
E. 154th St.,	366-432	32
E. 155th St.,	270-345	31
E. 155th St.,	357-433	32
E. 155th St.,	751-820	46
E. 156th St.,	271-325	42
E. 156th St.,	272-338	31
E. 156th St.,	356-440	32
E. 156th St.,	357-431	43
E. 156th St.,	490-530	33
E. 156th St.,	487-531	44
E. 156th St.,	720-807	46
E. 156th St.,	832-917	47
E. 156th St.,	931-969	81
E. 156th St.,	930-980	48
E. 156th St.,	1010-1100	49
E. 157th St.,	285-332	42
E. 157th St.,	361-434	43
E. 157th St.,	460-532	44
E. 157th St.,		39, 54
E. 158th St.,	1-91	54
E. 158th St.,	101-195	55
E. 158th St.,	207-327	42
E. 158th St.,	362-437	43
E. 158th St.,	457-568	44
E. 158th St.,	611-701	65
E. 158th St.,	720-794	46
E. 158th St.,	723-791	66
E. 158th St.,	-	40
E. 159th St.,	100-190	55
E. 159th St.,	300-331	42
E. 159th St.,	358-439	43
E. 159th St.,	452-560	44
E. 160th St.,	270-320	42
E. 160th St.,	361-435	43
E. 160th St.,	453-468	44
E. 160th St.,	650-700	65
E. 160th St.,	724-799	66
E. 160th St.,	817-835	47
E. 161st St.,	1-90	54
E. 161st St.,	100-190	55
E. 161st St.,	200-260	56
E. 161st St.,	270-320	42
E. 161st St.,	361-435	43
E. 161st St.,	460-540	44
E. 161st St.,	574-708	65
E. 161st St.,	720-807	66
E. 161st St.,	813-837	69
E. 161st St.,	818-834	47
E. 162nd St.,	190-195	55
E. 162nd St.,	200-260	56
E. 162nd St.,	270-320	42
E. 162nd St.,	279-323	62
E. 162nd St.,	364-450	43
E. 162nd St.,	491-519	44
E. 162nd St.,	851-883	69

Street.	House No.	Plate.
E. 163nd St.,	200-260	56
E. 163rd St.,	278-325	62
E. 163rd St.,	361-391	63
E. 163rd St.,	370-440	43
E. 163rd St.,	451-513	64
E. 163rd St.,	490-512	44
E. 163rd St.,	574-704	65
E. 163rd St.,	579-705	67
E. 163rd St.,	721-805	68
E. 163rd St.,	722-800	66
E. 163rd St.,	813-896	69
E. 163rd St.,	929-945	86
E. 163rd St.,	950-978	82
E. 163rd St.,	1000-1032	83
E. 163rd St.,		90
E. 164th St.,	1-50	59
E. 164th St.,	60-90	60
E. 164th St.,	100-190	55
E. 164th St.,	161-201	61
E. 164th St.,	200-260	56
E. 164th St.,	251-314	62
E. 164th St.,	360-380	63
E. 164th St.,	421-513	64
E. 164th St.,	585-667	67
E. 164th St.,	850-872	69
E. 165th St.,	1-50	59
E. 165th St.,	60-90	60
E. 165th St.,	160-200	61
E. 165th St.,	163-200	61
E. 165th St.,	250-320	62
E. 165th St.,	355-380	63
E. 165th St.,	400-512	64
E. 165th St.,	720-804	68
E. 165th St.,	575-707	67
E. 166th St.,	724-798	68
E. 165th St.,	810-879	69
E. 165th St.,	870-955	86
E. 165th St.,	963-1019	87
E. 166th St.,	201-250	75
E. 166th St.,	250-320	62
E. 166th St.,	350-380	63
E. 166th St.,	371-401	76
E. 166th St.,	421-507	77
E. 166th St.,	428-510	64
E. 166th St.,	533-587	78
E. 166th St.,	540-708	67
E. 166th St.,	721-803	79
E. 166th St.,	810-822	69
E. 166th St.,	815-825	80
E. 167th St.,	11-19	72
E. 167th St.,	50-150	73
E. 167th St.,	160-200	74
E. 167th St.,	200-250	75
E. 167th St.,	350-400	76
E. 167th St.,	420-504	77
E. 167th St.,	530-705	78
E. 167th St.,	814-861	80
E. 167th St.,	893-949	87
E. 167th St.,	960	88
E. 167th St.,		86
E. 168th St.,	2-150	73
E. 168th St.,	350-400	76
E. 168th St.,	422-497	77
E. 168th St.,	530-620	78
E. 168th St.,	605-800	79
E. 168th St.,	802-823	80
E. 169th St.,	2-146	73
E. 169th St.,	27-51	118
E. 169th St.,	101-125	119
E. 169th St.,	200-250	75
E. 169th St.,	379-425	121
E. 169th St.,	350-400	76
E. 169th St.,	420-492	77
E. 169th St.,	447-567	122
E. 169th St.,	530-600	78
E. 169th St.,	585-643	123
E. 169th St.,	624-800	79
E. 169th St.,	761-795	124
E. 169th St.,	800-890	80
E. 169th St.,	811-899	125
E. 169th St.,	900-941	87

Street.	House No.	Plate.
E. 169th St.,		120
E. 170th St.,	392-427	121
E. 170th St.,	440-531	122
E. 170th St.,	576-644	123
E. 170th St.,	650-689	124
E. 170th St.,	798-850	126
E. 170th St.,	797-881	127
E. 170th St.,		119, 120
E. 171st St.,	396-410	121
E. 171st St.,	401-461	137
E. 171st St.,	444-544	122
E. 171st St.,	481-549	138
E. 171st St.,		119, 120
E. 172nd St.,	441-466	137
E. 172nd St.,	480-532	138
E. 172nd St.,	890-937	130
E. 172nd St.,	941	131
E. 172nd St.,	1000-	129
E. 172nd St.,	119, 120	
	127, 128, 135,	136
E. 173rd St.,	279-339	143
E. 173rd St.,	370-456	137
E. 173rd St.,	403-425	144
E. 173rd St.,	480-544	138
E. 173rd St.,	441-503	145
E. 173rd St.,	800-820	130
E. 173rd St.,		131, 136
E. 174th St.,	203-255	143
E. 174th St.,	440-517	145
E. 174th St.,	130, 131,	
135, 136, 142, 144, 149,		150
E. 175th St.,	2-111	142
E. 175th St.,	154-271	143
E. 175th St.,	306-418	144
E. 175th St.,	440-550	145
E. 175th St.,	637-723	146
E. 175th St.,	731-824	147
E. 175th St.,	845-891	148
E. 175th St.,		149
E. 176th St.,	55-146	142
E. 176th St.,	161-329	154
E. 176th St.,	160-238	143
E. 176th St.,	300-412	144
E. 176th St.,	442-494	145
E. 176th St.,	451-513	156
E. 176th St.,	640-723	146
E. 176th St.,	733-817	147
E. 176th St.,	840-923	148
E. 176th St.,	993	150
E. 176th St.,		149
E. 177th St.,	1-130	153
E. 177th St.,	2-76	142
E. 178th St.,	157-166	153
E. 178th St.,	212-241	154
E. 178th St.,	361-422	155
E. 178th St.,	441-485	156
E. 178th St.,	517-544	157
E. 178th St.,	552-623	158
E. 178th St.,	710-750	159
E. 178th St.,	800	160
E. 178th St.,	866-943	161
E. 178th St.,	1000	162
E. 179th St.,	60-163	153
E. 179th St.,	205-232	154
E. 179th St.,	359-423	155
E. 179th St.,	446-480	156
E. 179th St.,	455-508	157
E. 179th St.,	586-621	158
E. 179th St.,	662-757	159
E. 179th St.,	770-859	160
E. 179th St.,	874-951	161
E. 179th St.,	966	162
E. 180th St.,	210-363	163
E. 180th St.,	250-420	159
E. 180th St.,	411-419	160
E. 180th St.,	447-539	157
E. 180th St.,	577-595	158
E. 180th St.,	670-759	159
E. 180th St.,	760-854	160
E. 180th St.,	871-950	161
E. 180th St.,	962-1032	162

Street.	House No.	Plate.
181st St.,	576-620	158
181st St.,	663-751	171
181st St.,	700-750	159
181st St.,	788-800	160
181st St.,	865-903	161
181st St.,	157, 162, 164, 167,	172
182nd St.,	410-505	169
182nd St.,	538-649	170
182nd St.,	678-754	171
182nd St.,	760-806	172
182nd St.,	860-912	161
182nd St.,	162,167, 168,	181
183rd St.,	101-113	167
183rd St.,	210-400	181
183rd St.,	438-516	169
183rd St.,	529-547	182
183rd St.,	550-654	170
183rd St.,	599-697	185
183rd St.,	701-781	186
183rd St.,	768-786	172
183rd St.,		171
184th St.,	1-131	176
184th St.,	310-385	181
184th St.,	451-599	182
184th St.,	460-520	169
184th St.,		167
185th St.,	445-507	182
185th St.,		186
186th St.,	440-468	182
186th St.,	600-633	185
187th St.,	441-586	182
187th St.,	501-597	184
187th St.,	600-693	185
187th St.,	701-770	186
188th St.,	301-361	179
188th St.,	442-463	182
188th St.,	500-588	184
188th St.,	600-692	185
188th St.,	176, 178,	183
189th St.,	400-468	183
189th St.,	500-580	184
189th St.,	600-690	185
189th St.,	601-693	187
189th St.,		186
190th St.,	177,	178
191st St.,	540-569	184
191st St.,	569-601	187
191st St.,		178
192nd St.,	177,	178
193rd St.,	1-200	189
193rd St.,	301-368	179
193rd St.,	380-390	183
193rd St.,	177,	178
194th St.,	251-389	190
194th St.,	300-372	179
194th St.,		183
195th St.,		190
196th St.,	301-319	190
196th St.,	191,	193
197th St.,	1-241	191
197th St.,	310-390	190
197th St.,	193,	194
198th St.,	14-246	191
198th St.,	15-247	192
198th St.,	350-400	194
198th St.,		193
199th St.,	192, 193,	194
201st St.,	201-261	195
201st St.,	271-381	196
201st St.,	380-396	194
202nd St.,	201-277	195
202nd St.,		197
203rd St.,	200-289	195
203rd St.,		197
204th St.,	10-264	195
204th St.,	201-271	198
204th St.,	197, 200,	201
205th St.,	15-209	198
205th St.,	195, 200,	201
206th St.,	198, 199,	200
E. 181st St.,	210-262	168
E. 181st St.,	449-497	169
E. 181st St.,	541-619	170
E. 207th St.,	199, 200,	201
E. 208th St.,	199, 202,	203
E. 209th St.,	200, 201,	204
E. 210th St.,		203
E. 211th St.,	203,	204
E. 212th St.,		20[illegible]
E. 213th St.,		206
E. 233rd St.,	235, 236,	237
E. 234th St.,	236,	237
E. 235th St.,	235, 236,	237
E. 237th St.,	235, 236,	237
E. 238th St.,	235, 236,	237
E. 239th St.,	236,	237
E. 240th St.,	236,	237
E. 241st St.,	236,	237
E. 242nd St.,		236
Echo Pl., 219-254		154
Echo Pl.,		153
Eden Ave.,		136
Edgewater Rd.,	89, 91, 92,	129
Elliot Pl.,	118,	119
Elm Pl., 2471-2496		179
Elsmere Pl.,	771-823	147
Elsmere Pl.,	850-875	148
Elton Ave., 647-731		32
Elton Ave., 670-736		33
Elton Ave., 744-900		44
Elton Ave., 747-903		43
Exterior St.,	18, 28, 38,	207
Evelyn Pl.,		166
F		
FAILE ST.,	600-652	95
Faile St.,	800-823	93
Faile St.,	880-912	92
Faile St.,	1001-1053	89
Faile St.,	91, 94,	96
Fairfield Ave.,		216
Fairmount Pl.,	705-725	146
Fairmount Pl.,	731-811	147
Fairmount Pl.,	850-875	148
Faraday Ave.,	230,	232
Farragut St.,	108,	114
Featherbed Lane	133,	134
Field Pl.,	167,	181
Fieldston Rd.,	222, 224, 226, 228, 230, 232,	234
Findlay Ave.,	950-1050	62
Findlay Ave.,	1100-1278	76
Findlay Ave.,	1101-1301	75
Findlay Ave.,	1300-1326	120
Ford St.,		181
Fordham Pl.,		151
Forest Ave.,	725-790	46
Forest Ave.,	800-931	66
Forest Ave.,	947-1079	68
Forest Ave.,	1093-1183	79
Ft. Charles Pl.,		217
Ft. Independence St.		211
Fox St.,	536-580	36
Fox St.,	639-667	48
Fox St.,	724-780	49
Fox St.,	800-862	82
Fox St.,	907-927	82
Fox St.,	940-1014	90
Fox St.,	1013-1140	87
Fox St.,	1159-1300	125
Fox St.,		81
Franklin Ave.,	1046-1100	67
Franklin Ave.,	1142-1293	78
Franklin Ave.,	1226-1274	79
Franklin Ave.,	1299-1431	123
Franz Sigel Park,		40
Freeman St.,	800-920	125
Freeman St.,	801-815	124
Freeman St.,	829-915	126
Freeman St.,	924-994	128
Freeman St.,		129
Fulton Ave.,	1117-1284	78
Fulton Ave.,	1294-1406	123
Fulton Ave.,	1295-1415	122
Fulton Ave.,	1521-1699	133
Fulton Ave.,	1701-1789	145
G		
GARDEN ST.,	765-788	172
Garden St.,		171
Garrison Ave.,	49, 40, 84, 85, 91, 92,	
Garrison Sq.,	50, 85	
Gates Pl.,		202
Gerard Ave.,	350-390	18
Gerard Ave.,	801-901	54
Gerard Ave.,	830-960	55
Gerard Ave.,	1000-1100	60
Gerard Ave.,	1100-1200	73
Gerard Ave.,	28, 29, 39,	40
German Pl.,		33
Gilbert Pl.,		93
Giles Pl.,		211
Gouverneur Ave.,		214
Gouverneur Pl.,		77
Graham Square.		70
Grand Ave.,	1985-2019	152
Grand Ave.,	2051-2132	164
Grand Ave.,	2178-2373	166
Grand Ave.,	2377-2411	173
Grand Ave.,	2392-2428	176
Grand Ave.,	2441-2623	175
Grand Ave.,	2458-2616	177
Grand Ave.,		141
Grand Bvd.,	1000-1100	61
Grand Bvd.,	1001-1101	60
Grand Bvd.,	1840-2018	154
Grand Bvd.,	1965-2017	153
Grand Bvd.,	2109-2311	167
Grand Bvd.,	2250-2350	181
Grand Bvd.,	2391-2437	176
Grand Bvd.,	73, 74, 119, 125, 136, 142, 143, 164, 168, 178, 189, 191, 192, 195,	198
Grand View Pl.,		73
Grant Ave.,	890-965	55
Grant Ave.,	987-1097	61
Grant Ave.,	994-1074	62
Grant Ave.,	1100-1300	75
Grant Ave.,	1101-1201	74
Grant Ave.,	119,	120
Greystone Ave.,	220, 222,	224
Griswold Pl.,		228
Grote St.,		172
H		
HALL PL.,	1033-1067	69
Hall Pl.,	1042-1082	86
Hall Pl.,	1065-1087	80
Harlem River Ter.,	165, 173,	174
Harrison Ave.,	1816-1842	152
Harrison Ave.,	1835-1851	151
Harrison Ave.,	163,	164
Hawkstone St.,		135
Heath Ave.,	2661-2719	174
Heath Ave.,	208, 209,	211
Heaton Pl.,		228
Herkimer Pl.,		235
Hewitt Pl.,	750-794	47
Hewitt Pl.,	814-862	81
Highbridge St.,		117
Hillhouse Ave.,		214
Hoe Ave.,	1205-1506	128
Hoe Ave.,	1512-1552	131
Hoe Ave.,	1533-1543	130
Hoe Ave.,		149
Hoe St.,	1000-1050	89
Hoe St.,	1101-1177	88
Hoe St.,	90,	91
Hoffman St.,	2322-2395	182
Hoffman St.,	2404-2556	184
Hoffman St.,	2482-2554	187
Holt Place.,	200,	204

Street. House No. Plate.
Home St., 721-800 79
Home St., 811-890 80
Home St., 896-918 87
Home St., 897-927 125
Home St., 958 88
Home St., 959-1015 128
Home St., 1051 129
Honeywell Ave., 1968-2146 161
Hughes Ave., 1967 2127 158
Hughes Ave., 2120-2265 170
Hughes Ave., 2272-2473 185
Hughes Ave., 2480-2542 187
Hull Ave., 3040-3082 197
Hull Ave., 3124-3292 200
Hull Ave., 204
Hunts Pt. Ave., 800-826 93
Hunts Pt. Ave., 819-875 84
Hunts Pt. Ave., 92, 94, 95, 102, 103, 104, 105, 106, 107, 111, 112
Hutchins Pl., 222
Hurley Ave., 232

I

INDEPENDENCE AVE., 215, 216 218, 221, 227
Intervale Ave., 871-918 82
Intervale Ave., 915-935 81
Intervale Ave., 941-1080 86
Intervale Ave., 1101-1165 80
Intervale Ave., 1142-1150 87
Intervale Ave., 1201-1255 125
Intervale Ave., 1305-1379 126
Inwood Ave., 1300 72
Inwood Ave., 1323-1380 118
Inwood Ave., 134, 141
Irvine St., 876-901 92
Ittner Pl., 144

J

JACKSON AVE., 320-492 25
Jackson Ave., 494-652 35
Jackson Ave., 509-651 34
Jackson Ave., 675-791 45
Jackson Ave., 700-774 46
Jackson Ave., 804-934 66
Jackson Ave., 813-925 65
Jackson Ave., 937-1067 67
Jackson Ave., 938-1076 68
Jackson Ave., 1096-1186 79
Jackson Ave., 1101-1167 78
Jackson Ave., 15
Jacobus Pl., 217
Jefferson Pl., 625-647 123
Jefferson Pl., 651-676 124
Jennings St., 740-775 124
Jennings St., 784-908 126
Jennings St., 931-997 128
Jennings St., 129
Jerome Ave., 1 59
Jerome Ave., 1100-1291 72
Jerome Ave., 1301-1501 118
Jerome Ave., 1501-1601 134
Jerome Ave., 1700-1872 142
Jerome Ave., 1900-2018 153
Jerome Ave., 2019 164
Jerome Ave., 2100-2364 167
Jerome Ave., 2101-2371 166
Jerome Ave., 2373-2454 176
Jerome Ave., 2640-2800 189
Jerome Ave., 3030-3126 195
Jerome Ave., 53, 135, 141, 152, 192, 177, 191, 198, 202, 206
Jessup Ave., 1370-1440 117
Jessup Ave., 133, 134
Jessup Pl., 117
Johnson Ave., 215, 216, 219

K

KAPPOCK ST., 215, 216
Kelly St., 660-690 48
Kelly St., 671-717 47
Kelly St., 729-891 81
Kelly St., 852-1076 86
Kelly St., 908-944 82
Kelly St., 1100-1132 87
Kepler Ave., 235, 236
Kingsbridge Ave., 3011-3135 219
Kingsbridge Ave., 3217-3450 220
Kingsbridge Rd., 216
Kingsbridge Terrace, 174 208, 209
Knox Pl., 174, 202
Kossuth Pl., 202

L

LAFAYETTE AVE., 84, 85, 93, 94
Lafayette St., 124
Lawrence Ave., 70
Lafontaine Ave., 1981-2124 158
Lefontaine Ave., 2130-2170 170
Leggett Ave., 900-928 47
Leggett Ave., 940-1000 48
Leggett Ave., 49, 50, 51
Lewis Pl., 151
Leyden St., 217
Liebig Ave., 232, 234
Lincoln Ave., 82,161 1
Lincoln Ave., 164-194 10
Lind Ave., 950-1104 57
Lind Ave., 1112-1200 71
Lind Ave., 1117-1269 70
Lind Ave., 115
Lisbon Pl., 198
Livingston Ave., 224
Locust Ave., 8, 17
Longfellow Ave., 901-923 92
Longfellow Ave., 1000-1082 89
Longfellow Ave., 1131-1155 88
Longfellow Ave., 1255-1489 128
Longfellow Ave., 1410-1440 129
Longfellow Ave., 1532-1664 131
Longfellow Ave., 1801-1916 150
Longfellow Ave., 93, 95, 96, 102, 103
Longwood Ave., 850-926 47
Longwood Ave., 911-976 81
Longwood Ave., 1001-1027 82
Longwood Ave., 1010-1097 49
Longwood Ave., 1102-1147 85
Longwood Ave., 1150-1186 50
Lorillard Pl., 2342-2398 182
Lorillard Pl., 2400-2508 184
Loring Pl., 2251-2338 173
Loring Pl., 151, 163, 165
Lowell St., 88, 89
Lyman Pl., 1344-1380 125

M

McCLELLAN ST., 59, 60, 61, 73, 74
McKinley Sq., 79, 123, 124
McLean Ave., 237
Macombs Ave., 141
Macombs Rd., 1357-1413 118
Macombs Rd., 133, 134
Macy Pl., 47
Madison Ave., 205
Manida St., 700-733 95
Manida St., 814-870 84
Manida St., 85, 96, 97, 98, 99, 100
Mapes Ave., 1961-2124 160
Mapes Ave., 2126-2159 172
Marble Hill Ave., 217
Marcy Pl., 118, 119
Marion Ave., 2376-2419 180
Marion Ave., 2460-2611 179
Marion Ave., 2635-2742 190
Marion Ave., 2766-2866 194
Marion Ave., 2767-2797 193
Marion Ave., 2960-3001 196
Marmion Ave., 1791-1933 1
Marmion Ave., 1800-1906 1
Marmion Ave., 1980-1997 1
Martha Ave., 236, 2
Merriam Ave., 71, 115, 1
Melrose Ave., 600-734 2
Melrose Ave., 747-924 1
Minford Pl., 1420-1556 13
Minerva Pl., 1
Mohegan Ave., 1820-1834 1
Mohegan Ave., 1990-2116 1
Mohegan Ave., 2000-2097 1
Mohegan Ave., 1
Monterey Ave., 157, 1
Montgomery Ave., 1
Monroe Ave., 1639-1826 1
Monroe Ave., 1863-1871 1
Morris Ave., 280-344 1
Morris Ave., 281 1
Morris Ave., 370-542 2
Morris Ave., 421-655 3
Morris Ave., 552-702 3
Morris Ave., 673-699 4
Morris Ave., 780-906 4
Morris Ave., 851-969 5
Morris Ave., 900-1070 6
Morris Ave., 1100-1300 7
Morris Ave., 1529-1669 13
Morris Ave., 1800-1887 14
Morris Ave., 1910-2053 15
Morris Ave., 2054-2076 16
Morris Ave., 2179-2363 16
Morris Ave., 2375-2447 17
Morris Ave., 2760-2814 19
Morris Ave., 2640-2730 18
Morris Ave., 120, 143, 177, 1
Morris Pl., 12
Morton Pl., 15
Mosholu Ave., 230, 23
Mosholu Parkway, N., 197, 199, 20
Mosholu Parkway, S., 196, 19
Mott Ave., 227-399 1
Mott Ave., 290-390 1
Mott Ave., 416-612 2
Mott Ave., 830-969 5
Mott Ave., 4
Mt. Hope Pl., 2-126 14
Mt. Hope Pl., 111-131 1
Mt. Hope Pl., 200-255 1
Mt. Vernon Ave., 235, 2

N

NAPIER AVE., 2
Nelson Ave., 1000-1091
Nelson Ave., 1108-1274
Nelson Ave., 1300-1450 1
Nelson Ave., 1301-1411 1
Nelson Ave., 1500-1701 1
Nelson Ave., 1
Netherland Ave., 216, 2
Newton Ave., 228, 230, 2
Norman Ave., 2
North St., 1
Northern Terrace, 2

O

OAKLAND PL., 664-759 1
Oak Pt., Ave., 97, 103, 1
Oak Terrace
Oak Tree Pl., 1
Ogden Ave., 900-949
Ogden Ave., 950-1025
Ogden Ave., 1121-1282
Ogden Ave., 1
Old Albany Post Rd., 2
Oliver St., 1
Oneida Ave., 2
Osborne Pl., 151, 1
Oxford Pl., 1

et. House No. Plate.

P

ISADE AVE., 215, 218, 225, 227
sade Pl., 140
c Ave., 2400-2542 9
c Ave., 2560-2700 19
c Ave., 2800-2960 30
c Ave., 2974-3008 41
c Ave., 3042-3213 42
c Ave., 3251-3351 63
c Ave., 3350-3380 64
c Ave., 3390-3574 77
c Ave., 3594-3780 122
c Ave., 3814-3952 137
c Ave., 3990-4144 145
c Ave., 4003-4197 144
c Ave., 4174-4298 156
c Ave., 4221-4359 155
c Ave., 4316-4402 157
c Ave., 4404-4556 169
c Ave., 4500-4600 181
c Ave., 4576-4704 182
c Ave., 4603-4691 180
c Ave., 183, 221
c St., 34
side Pl., 201, 205
view Pl., 232
view Terrace, 191
t St., 209
y Ave., 2960-3008 196
y Ave., 3047-3078 197
y Ave., 3100-3286 204
y Ave., 204
ce St., 216
nton Ave., 116, 133
tiac Pl., 34
d Pl., 193
ham Ave., 1706-1795 140
ers Ave., 25
spect Ave., 564-703 36
spect Ave., 707-880 47
spect Ave., 869-1074 69
spect Ave., 1100-1335 80
spect Ave., 1338-1358 125
spect Ave., 1361-1439 124
spect Ave., 1362-1422 126
spect Ave., 1428-1446 127
spect Ave., 1790-1937 147
spect Ave., 1975-2083 159
spect Ave., 2000-2118 160
spect Ave., 2120-2272 172
spect Ave., 2131-2265 171
spect Ave., 2300-2448 186
spect Pl., 144
nam Ave., 204

Q

ARRY RD., 170

R

NDALL AVE., 50, 51, 95, 96, 102, 103
dolph Lane, 233
St., 33
ervoir Ave., 188
ervoir Oval, East, 199, 200, 204
ervoir Oval, West, 203
ervoir Pl., 204
r Ave., 265-405 19
r Ave., 9
er St., 810-828 124
r Ave., 1000-1100 59, 60
r Ave., 1100-1260 73
r Ave., 1101-1237 72
r Ave., 28
r Ave., 39, 54, 227, 229
rdale Ave., 219 to 234
rdale Lane, 228, 230
nambeau Ave., 199, 203, 206
203, 206

Street. House No. Plate.
Rockwood St., 105-120 135
Rodman Pl., 150
Rogers Pl., 935-988 86
Rogers Pl., 81
Ryer Ave., 2028-2074 155
Ryer Ave., 2029-2191 168
Ryer Ave., 2240-2350 181
Ryer Ave., 154, 180

S

ST. ANNS AVE., 100-158 5
St. Anns Ave., 105-153 4
St. Anns Ave., 155-349 13
St. Anns Ave., 160-308 14
St. Anns Ave., 332-372 24
St. Anns Ave., 401-535 23
St. Anns Ave., 550-652 34
St. Anns Ave., 549-739 33
St. Anns Ave., 654-820 44
St. Anns Ave., 741-901 44
St. Anns Ave., 830-864 65
St. Georges Crescent, 198
St. Josephs St., 25, 26, 37
St. Marys St., 570-620 24
St. Marys St., 25, 26
St. Pauls Pl., 451-558 122
St. Pauls Pl., 121
Seabury Pl., 1452 130
Seabury Pl., 127
Seneca Ave., 92, 93
Sedgwick Ave., 1725-1737 139
Sedgwick Ave., 1737-1823 140
Sedgwick Ave., 2200-2297 165
Sedgwick Ave., 2491-2615 174
Sedgwick Ave., 53, 57, 70, 115, 163, 173, 188, 208, 209, 211, 213, 214
Sheridan Ave., 833-967 55
Sheridan Ave., 850-950 56
Sheridan Ave., 1000-1100 61
Sheridan Ave., 1100-1200 74
Sheridan Ave., 40, 41, 119, 120, 136
Sherman Ave., 900-963 55
Sherman Ave., 1000-1100 61
Sherman Ave., 1100-1200 74
Shakespeare Ave., 1180-1280 72
Shakespeare Ave., 1285-1420 117
Shakespeare Ave., 133
Spaulding Lane, 225
Spencer Ave., 232, 234
Spencer Pl., 425-601 29
Spofford Ave., 85, 94, 95, 101, 102
Spuyten Duyvil Pkway, 215 to 224
Spuyten Duyvil Rd., 215, 216, 219, 222
Sigma Pl., 231
Simpson St., 952-1036 90
Simpson St., 1201-1251 125
Simpson St., 1043-1160 87
Simpson St., 83
South St., 227
Southern Bvd., 59-116 5
Southern Bvd., 163-235 15
Southern Bvd., 257-315 1
Southern Bvd., 331-382 2
Southern Bvd., 359-477 26
Southern Bvd., 400-480 3
Southern Bvd., 448-656 37
Southern Bvd., 490-553 4
Southern Bvd., 545-579 36
Southern Bvd., 720-798 49
Southern Bvd., 800-939 83
Southern Bvd., 801-867 82
Southern Bvd., 987-1053 90
Southern Bvd., 1074-1154 88
Soutehrn Bvd., 1101-1147 87
Southern Bvd., 1201-1247 125
Southern Bvd., 1206-1478 128
Southern Bvd., 1497 130

Street. House No. Plate.
Southern Bvd., 1785-1956 148
Southern Bvd., 1981 160
Southern Bvd., 2132-2299 172
Southern Bvd., 2300-2437 186
Southern Bvd., 2386-2438 180
Southern Bvd., 16, 48, 89, 126, 149, 187
Station Pl., 205
Stebbins Ave., 940-1020 86
Stebbins Ave., 959-1058 69
Stebbins Ave., 1090-1250 80
Stebbins Ave., 1253-1318 125
Stebbins Ave., 1338-1401 126
Stebbins Ave., 81, 127
Stevens Pl., 180
Stueben Ave., 199, 202, 203
Suburban Pl., 127, 130
Summit Ave., 900-935 53
Summit Ave., 939-1100 57
Summit Ave., 940-1090 58
Summit Lane, 209
Sylvan Ave., 230, 232

T

Teasdale Pl., 67
Teller Ave., 924-1080 63
Teller Ave., 929-1081 62
Teller Ave., 1100-1275 76
Teller Ave., 1302-1388 121
Teller Ave., 1311-1379 120
Teller Ave., 136
Terrace Pl., 34
Terrace View, 217
Teunessen Pl., 217
Third Ave., 2412-2456 1
Third Ave., 2413-2537 9
Third Ave., 2470-2644 10
Third Ave., 2647-2707 20
Third Ave., 2654-2835 21
Third Ave., 2857-2945 32
Third Ave., 2936-3038 33
Third Ave., 3042-3233 44
Third Ave., 3192-3244 65
Third Ave., 3248-3404 67
Third Ave., 3251-3377 64
Third Ave., 3387-3693 77
Third Ave., 3408-3584 78
Third Ave., 3594-3789 122
Third Ave., 3800-3973 138
Third Ave., 3975-4153 145
Third Ave., 4171-4209 156
Third Ave., 4215-4387 157
Third Ave., 4409-4507 170
Third Ave., 4426-4700 182
Third Ave., 4700-4786 183
Tibbett Ave., 224
Tiebout Ave., 2085-2191 168
Tiebout Ave., 2233-2363 181
Tiebout Ave., 2360-2444 180
Tiebout Ave., 2468-2500 179
Tiffany St., 871-936 82
Tiffany St., 952-996 90
Tiffany St., 953-1077 86
Tiffany St., 1020-1154 87
Tiffany St., 50. 51. 52. 83, 84, 85, 95, 96, 97, 98
Tumpson Pl., 37
Tinton Ave., 1-20 26
Tinton Ave., 658-785 35
Tinton Ave., 497-643 35
Tinton Ave., 802-931 66
Tinton Ave., 938-1086 68
Tinton Ave., 1100-1249 79
Topping Ave., 1643-1829 143
Townsend Ave., 1700-1769 142
Townsend Ave., 135
Trafalgar Pl., 1817-1829 148
Trinity Ave., 512-615 34
Trinity Ave., 670-774 45
Trinity Ave., 801-932 65

Street. House No. Plate.
Trinity Ave., 940-1061 67
Tryon Ave., 203, 204
Tudor Pl., 73
Tyndall Ave., 232, 234

U

Undercliff Ave., 1389-1445 115
Undercliff Ave., 132, 139, 140
Union Ave., 501-631 35
Union Ave., 534-696 36
Union Ave., 659-775 46
Union Ave., 704-866 47
Union Ave., 801-925 66
Union Ave., 870-1072 69
Union Ave., 943-1085 68
Union Ave., 1087-1253 79
Union Ave., 1094-1236 80
Union Ave., 1268-1310 124
Union Pl., 71
University Ave., 163, 164

V

VALENTINE AVE., 1966-2067 155
Valentine Ave., 2080-2200 168
Valentine Ave., 2216-2366 181
Valentine Ave., 2381-2456 180
Valentine Ave., 2473-2549 178
Valentine Ave., 2490-2600 179
Valentine Ave., 2750-2836 191
Valentine Ave., 2850-2932 192
Valentine Ave., 2963-3055 195
Valentine Ave., 189, 190
Valles Ave., 230
Vancorlear Pl., 217
Van Cortlandt Ave., 199
Can Cortlandt Pk. S., 198, 212, 213, 214, 221
Verio Ave., 237
Villa Ave., 3053-3132 195
Villa Ave., 3150-3198 198
Vyse Ave., 1129-1175 88
Vyse Ave., 1201-1502 128
Vyse Ave., 1526-1572 131
Vyse Ave., 1800-1939 149
Vyse Ave., 1975-2123 161
Vyse Ave., 2000-2124 162

W

WALDO AVE., 222, 224, 226
Wales Ave., 320-464 26
Wales Ave., 321-477 25
Wales Ave., 498-644 35
Wales Ave., 665-690 46
Walnut Ave., 7, 8, 16, 17
Walton Ave., 250-387 18
Walton Ave., 427-641 29
Walton Ave., 831-965 55
Walton Ave., 1000-1100 60
Walton Ave., 1100-1279 73
Walton Ave., 1700-1790 142
Walton Ave., 1901-2028 153
Walton Ave., 2062-2118 164
Walton Ave., 2151-2351 167
Walton Ave., 2383-2447 176
Walton Ave., 40, 118, 119, 135
Washington Ave., 939-1085 64
Washington Ave., 1088-1292 77

Street. House No. Plate.
Washington Ave., 1294-1490 122
Washington Ave., 1507-1667 137
Washington Ave., 1512-1662 138
Washington Ave., 1681-1858 145
Washington Ave., 1872-2008 156
Washington Ave., 2020-2124 157
Washington Ave., 2130-2317 169
Washington Ave., 2325-2407 182
Washington Ave., 2453-2529 183
Washington Ave., 184
Water St., 219
Waterloo Pl., 1815-1831 148
Wayne Ave., 203
Webb Ave., 173, 175
Webster Ave., 1100-1273 76
Webster Ave., 1320-1477 121
Webster Ave., 1512-1654 137
Webster Ave., 1709-1824 144
Webster Ave., 1910-2092 155
Webster Ave., 2085-2101 168
Webster Ave., 2239-2346 181
Webster Ave., 2372-2437 180
Webster Ave., 2458-2609 183
Webster Ave., 2471-2517 179
Webster Ave., 2627-2751 190
Webster Ave., 2761-3000 194
Webster Ave., 3008-3109 197
Webster Ave., 169, 196, 201, 205, 237
Weeks Ave., 1650-1814 143
Weiher Ct., 64
Wendover Ave., 405-465 137
Wendover Ave., 480-551 138
West St., 861-877 161
West St., 172, 227
W. Belmont St., 134
W. Burnside Ave., 151, 152, 164
Westchester Ave., 434-555 33
Westchester Ave., 570-654 34
Westchester Ave., 672-796 46
Westchester Ave., 800-856 47
Westchester Ave., 859-895 69
Westchester Ave., 877-927 86
Westchester Ave., 1025-1053 87
Westchester Ave., 1101 88
Westchester Ave., 1321 129
Westchester Ave., 89, 90
W. Farms Rd., 1061-1075 89
W. Farms Rd., 1067-1162 88
W. Farms Rd., 1409-1499 129
W. Farms Rd., 1520-1743 131
W. Farms Rd., 1759-1928 150
W. Fordham Rd., 2-38 176
W. Fordham Rd., 50-152 173
W. Fordham Rd., 165, 175, 177
W. Gun Hill Rd., 202
W. Tremont Ave., 1-135 152
W. Tremont Ave., 140, 141, 151
W. Kingsbridge Rd., 174, 175, 188, 189, 208
W. 162nd St., 58
W. 163rd St., 58
W. 164th St., 58
W. 165th St., 58
W. 166th St., 58, 71
W. 167th St., 70, 71, 72
W. 168th St., 70, 71

Street. House No. Pla
W. 169th St., 1-50
W. 169th St., 100-160
W. 169th St., 115, 116, 1
W. 170th St., 115, 116, 1
1
W. 171st St., 1
W. 172nd St., 117, 118,1
W. 175th St., 1
W. 176th St., 139, 140, 1
W. 177th St., 15-45 1
W. 177th St., 277-281 1
W. 177th St., 140, 1
W. 178th St., 221-230 1
W. 179th St., 151, 1
W. 180th St., 1
W. 181st St., 1-85 1
W. 181st St., 68 1
W. 181st St., 1
W. 182nd St., 2-61 1
W. 183rd St., 11-75 1
W. 183rd St., 84 1
W. 183rd St., 1
W. 184th St., 1-35 1
W. 184th St., 10-60 1
W. 184th St., 165, 1
W. 188th St., 173, 1
W. 190th St., 112-122 175, 1
W. 192nd St., 175, 1
W. 225th St., 2
W. 227th St., 216, 2
W. 228th St., 2
W. 229th St., 2
W. 230th St., 207, 209, 21
217, 2
W. 231st St., 207, 210, 218, 2
W. 232nd St., 210, 219, 2
W. 234th St., 2
W. 237th St., 2
W. 238th St., 211, 212, 2
W. 239th St., 2
W. 240th St., 2
W. 246th St., 224, 2
W. 254th St., 227, 229, 2
W. 256th St., 230, 2
W. 259th St., 2
W. 260th St. 232, 2
W. 261st St., 200-411 2
Whitlock Ave., 839-985
Whitlock Ave., 27, 37, 88, 89, 91,
Whittier St., 91, 92, 93, 102, 1
Wiegand Pl.,
Wilkins Ave., 1283-1426
Wilkins Ave., 1452-1567
Willis Ave., 105-153
Willis Ave., 124-152
Willis Ave., 164-352
Willis Ave., 165-347
Willis Ave., 354-530
Willis Ave., 355-507
Willow Ave., 6, 7, 15,
Woodycrest Ave., 950-1098
Woodycrest Ave., 1109-1229
Woodycrest Ave., 1110-1246
Woodycrest Ave.,
Worthen St.,
Wythe Pl.,

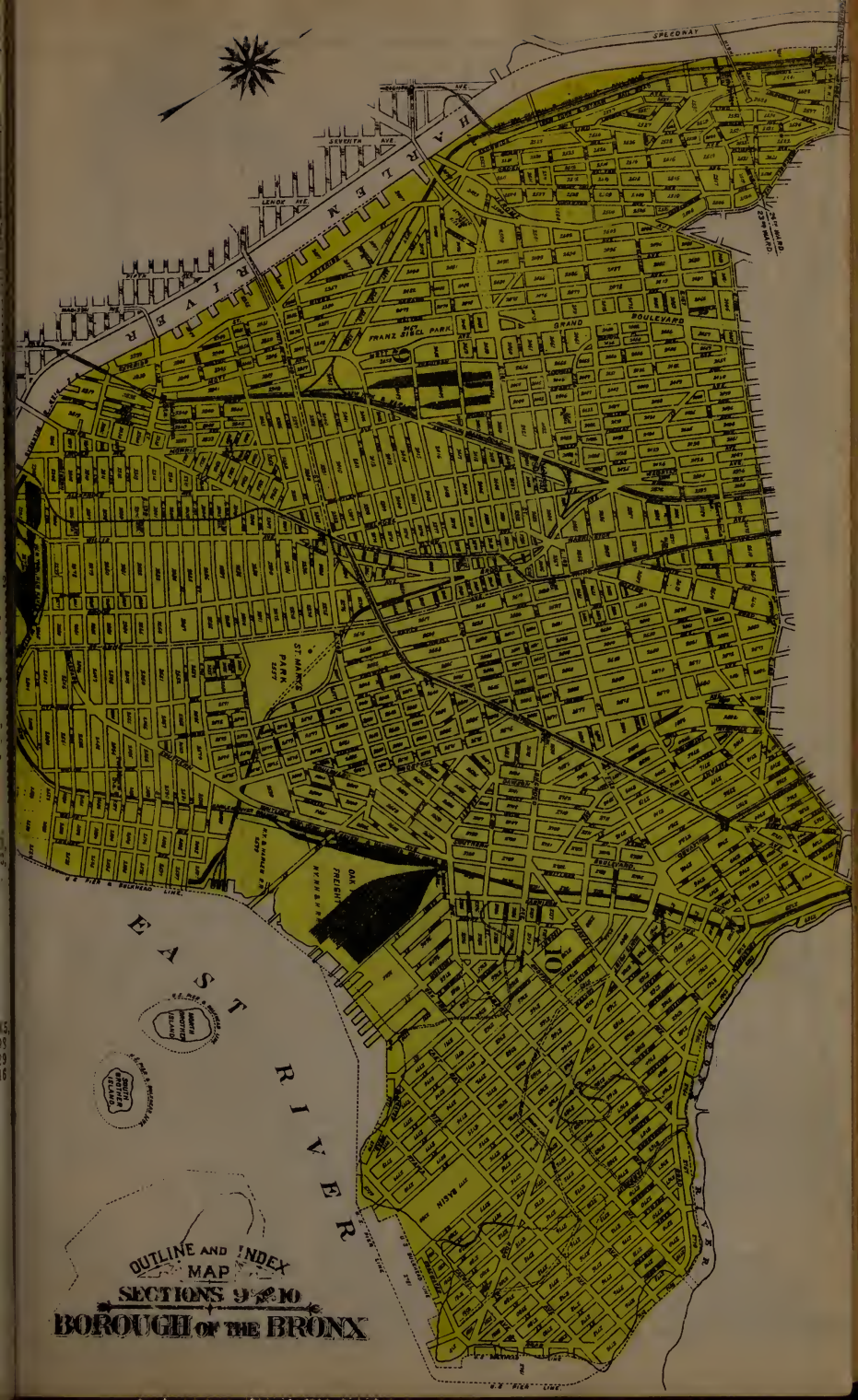
OUTLINE AND INDEX
MAP
SECTIONS 9 & 10
BOROUGH OF THE BRONX
EAST RIVER
HARLEM RIVER
FRANZ SIGEL PARK
GRAND BOULEVARD
ST. MARKS PARK
OAK FREIGHT
BRONX RIVER

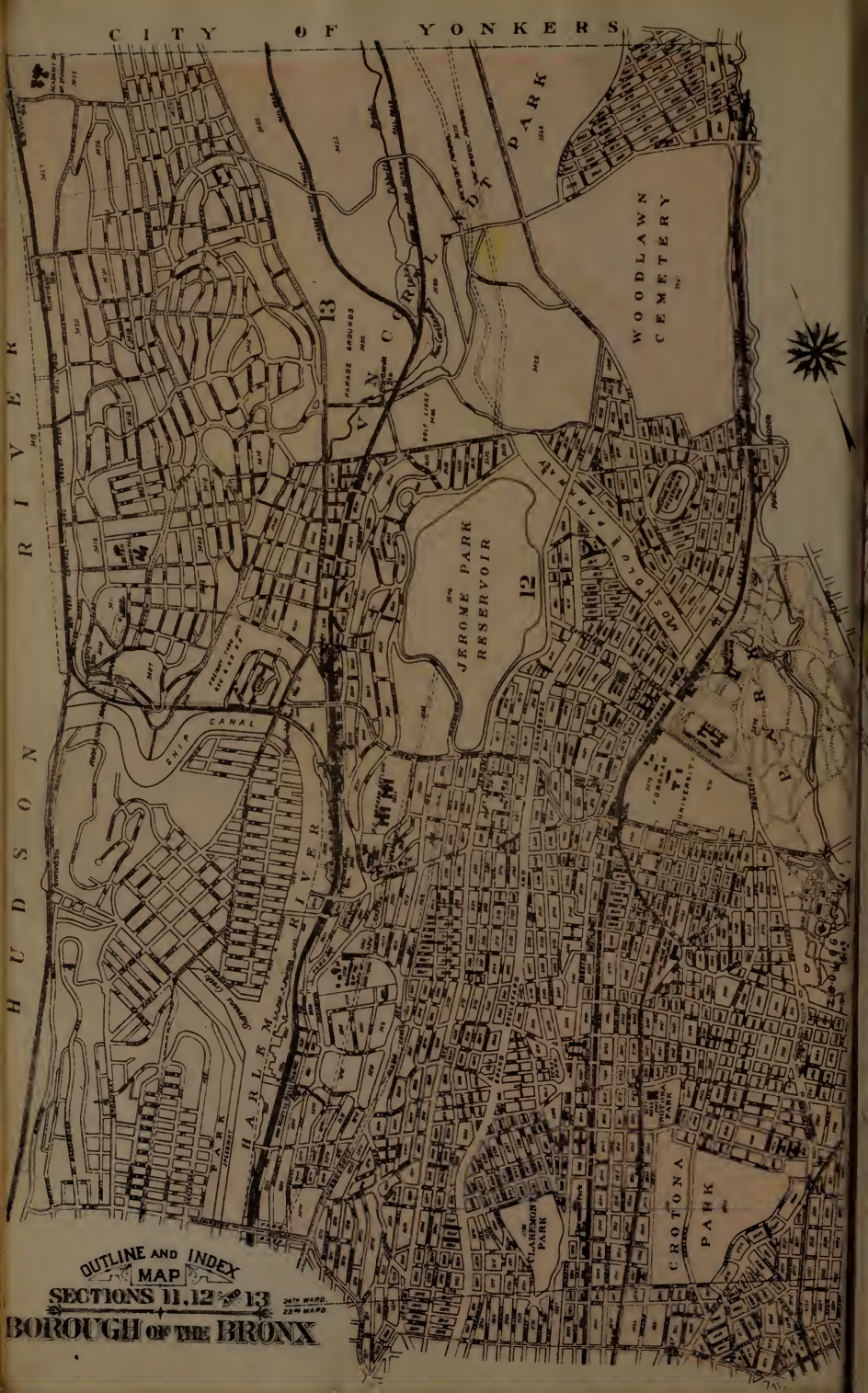
CITY OF YONKERS
HUDSON RIVER
WOODLAWN CEMETERY
JEROME PARK RESERVOIR
SHIP CANAL
HARLEM RIVER
CROTONA PARK
CLAREMONT PARK
13
12
14
OUTLINE AND INDEX MAP
SECTIONS 11, 12 AND 13
BOROUGH OF THE BRONX

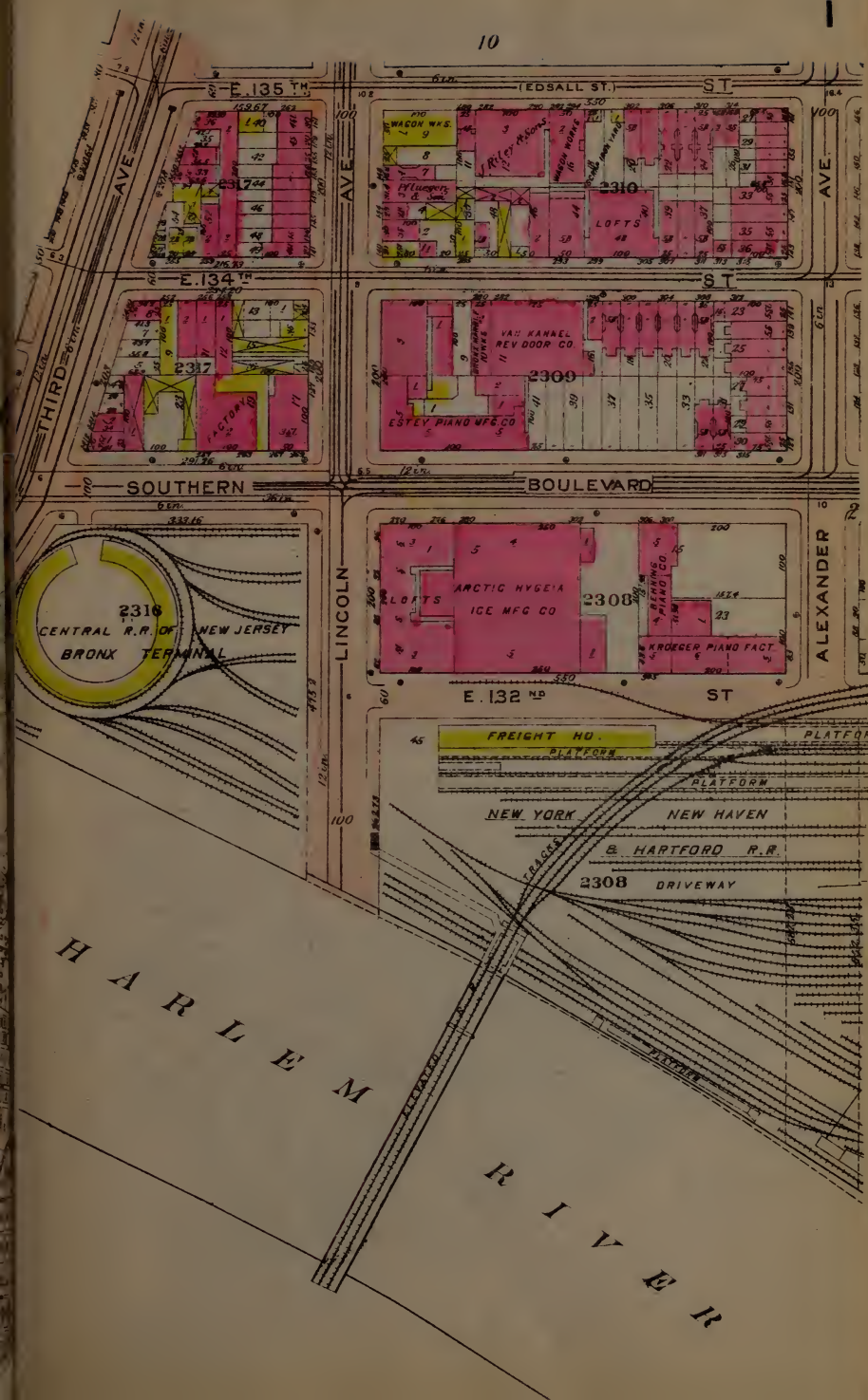
E. 135 TH ST
EDSALL ST.
ST
AVE
THIRD AVE
LINCOLN AVE
ALEXANDER AVE
E. 134 TH ST
2317
2310
LOFTS
WAGON WKS.
2309
VAN KANNEL REV DOOR CO.
ESTEY PIANO MFG CO
SOUTHERN BOULEVARD
2316
CENTRAL R.R. OF NEW JERSEY
BRONX TERMINAL
2308
LOFTS
ARCTIC HYGEIA ICE MFG CO
KROEGER PIANO FACT.
E. 132 ND ST
FREIGHT HO.
PLATFORM
NEW YORK NEW HAVEN & HARTFORD R.R.
TRACKS
DRIVEWAY
HARLEM RIVER

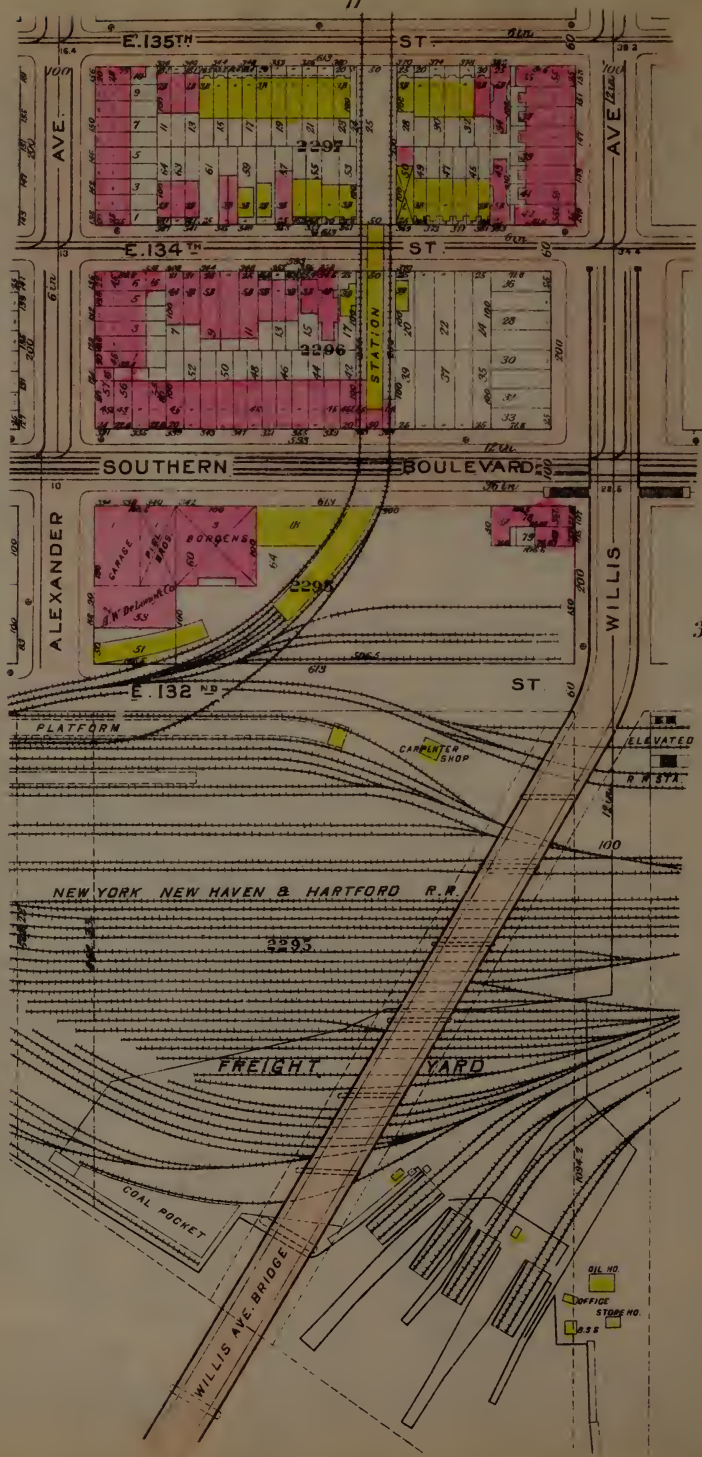
E. 135TH ST.
E. 134TH ST.
AVE.
AVE.
2297
2296
STATION
SOUTHERN BOULEVARD
ALEXANDER
WILLIS
GARAGE
FEED BARN
BORDENS
2295
E. 132ND ST.
PLATFORM
CARPENTER SHOP
ELEVATED
NEW YORK NEW HAVEN & HARTFORD R.R.
2293
FREIGHT YARD
COAL POCKET
WILLIS AVE. BRIDGE
OIL HO.
OFFICE
STORE HO.

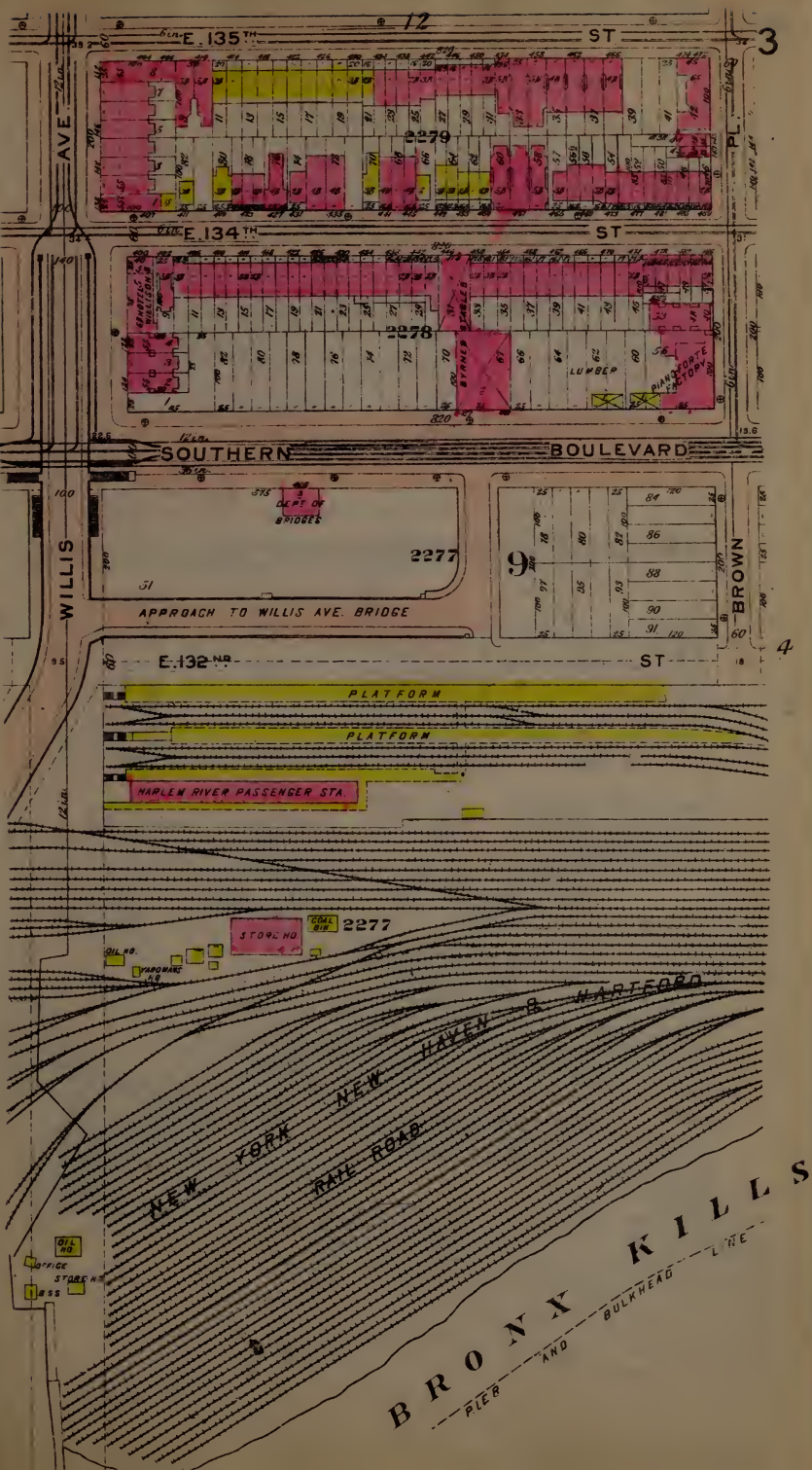
E. 135TH ST
E. 134TH ST
SOUTHERN BOULEVARD
WILLIS AVE.
BROWN PL.
2279
2278
2277
9
LUMBER
DEPT OF BRIDGES
APPROACH TO WILLIS AVE. BRIDGE
E. 132ND ST
PLATFORM
PLATFORM
HARLEM RIVER PASSENGER STA.
STOR. HO.
COAL BIN
OIL HO.
VAPORIZING HO.
NEW YORK NEW HAVEN & HARTFORD RAIL ROAD
BRONX KILLS
PIER AND BULKHEAD LINE
OIL HO.
OFFICE
STOR. HO.
BSS

13

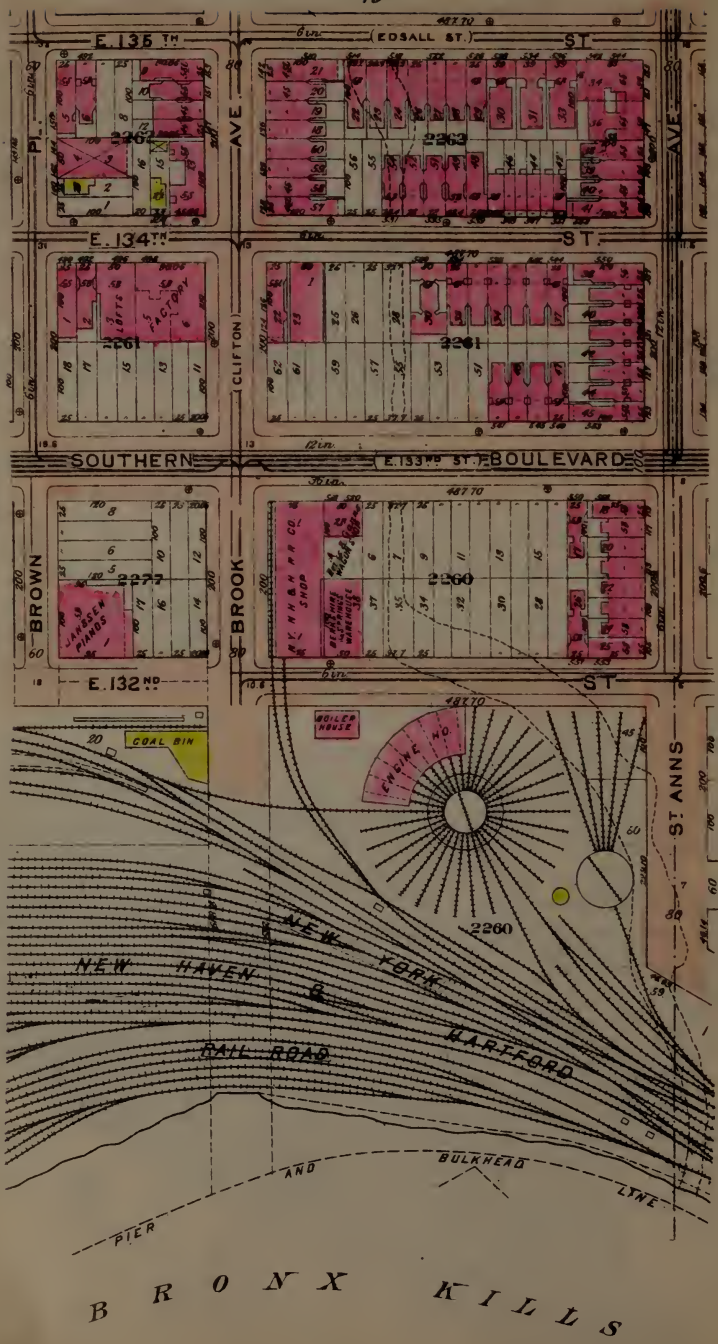
E. 135TH
(EDSALL ST.)
ST
PL.
AVE
2262
2263
E. 134TH
ST.
CLIFTON
2261
2261
SOUTHERN
E. 133RD ST.
BOULEVARD
3
5
BROWN
BROOK
2272
2260
E. 132ND
ST
ST. ANNS
COAL BIN
BOILER HOUSE
ENGINE NO.
2260
NEW HAVEN & NEW YORK HARTFORD RAIL ROAD
PIER AND BULKHEAD LINE
BRONX KILLS

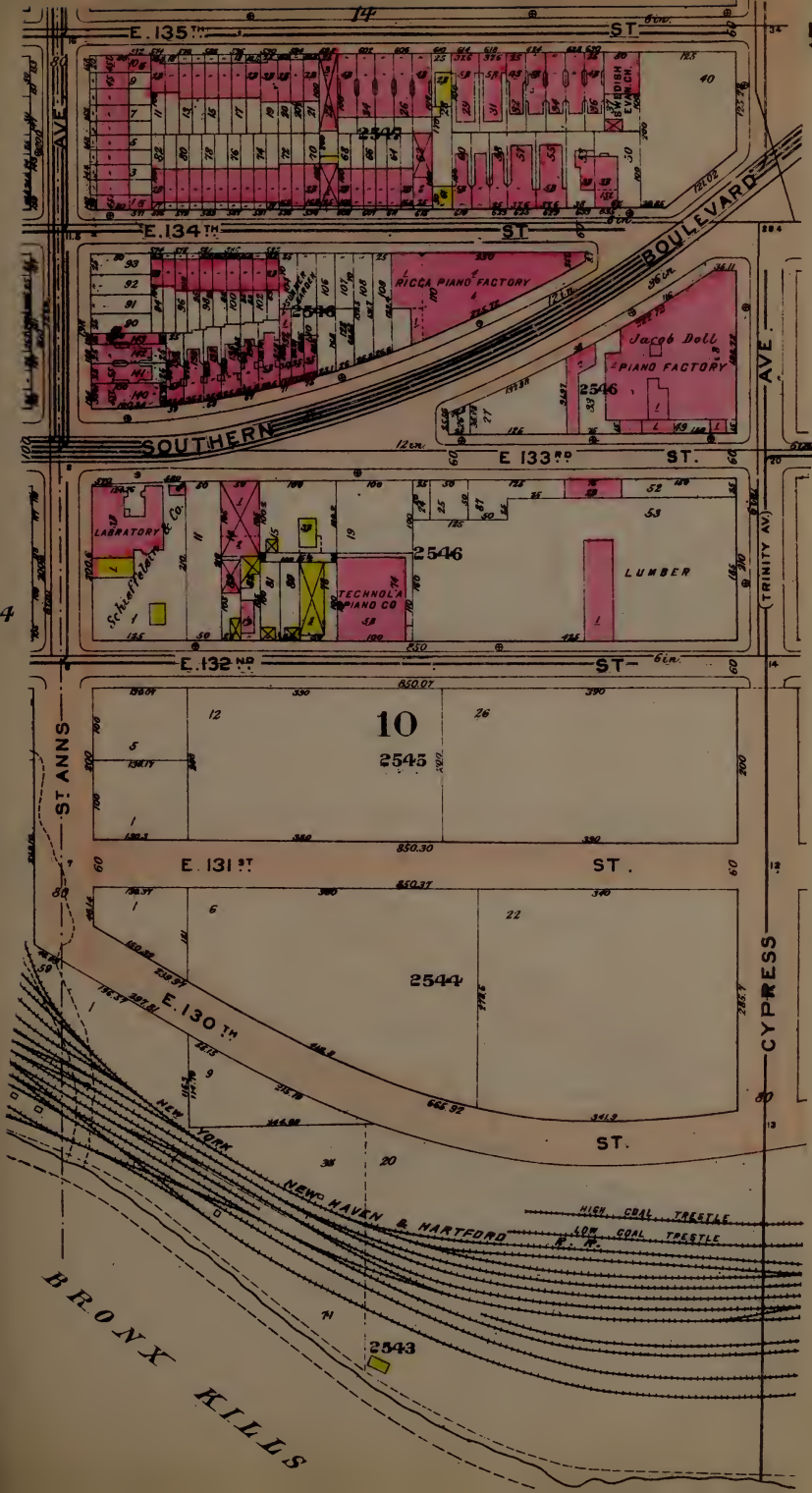
14
5
E. 135TH ST.
AVE.
2547
E. 134TH ST.
BOULEVARD
RICCA PIANO FACTORY
Jacob Doll PIANO FACTORY
2546
SOUTHERN
E. 133RD ST.
AVE.
LABRATORY
Schiedelin & Co.
2546
TECHNOLA PIANO CO
LUMBER
(TRINITY AV.)
4
E. 132ND ST.
6
10
2545
ST. ANNS
E. 131ST ST.
2544
E. 130TH ST.
CYPRESS
NEW YORK NEW HAVEN & HARTFORD
HIGH COAL TRESTLE
LOW COAL TRESTLE
N. H.
2543
BRONX KILLS

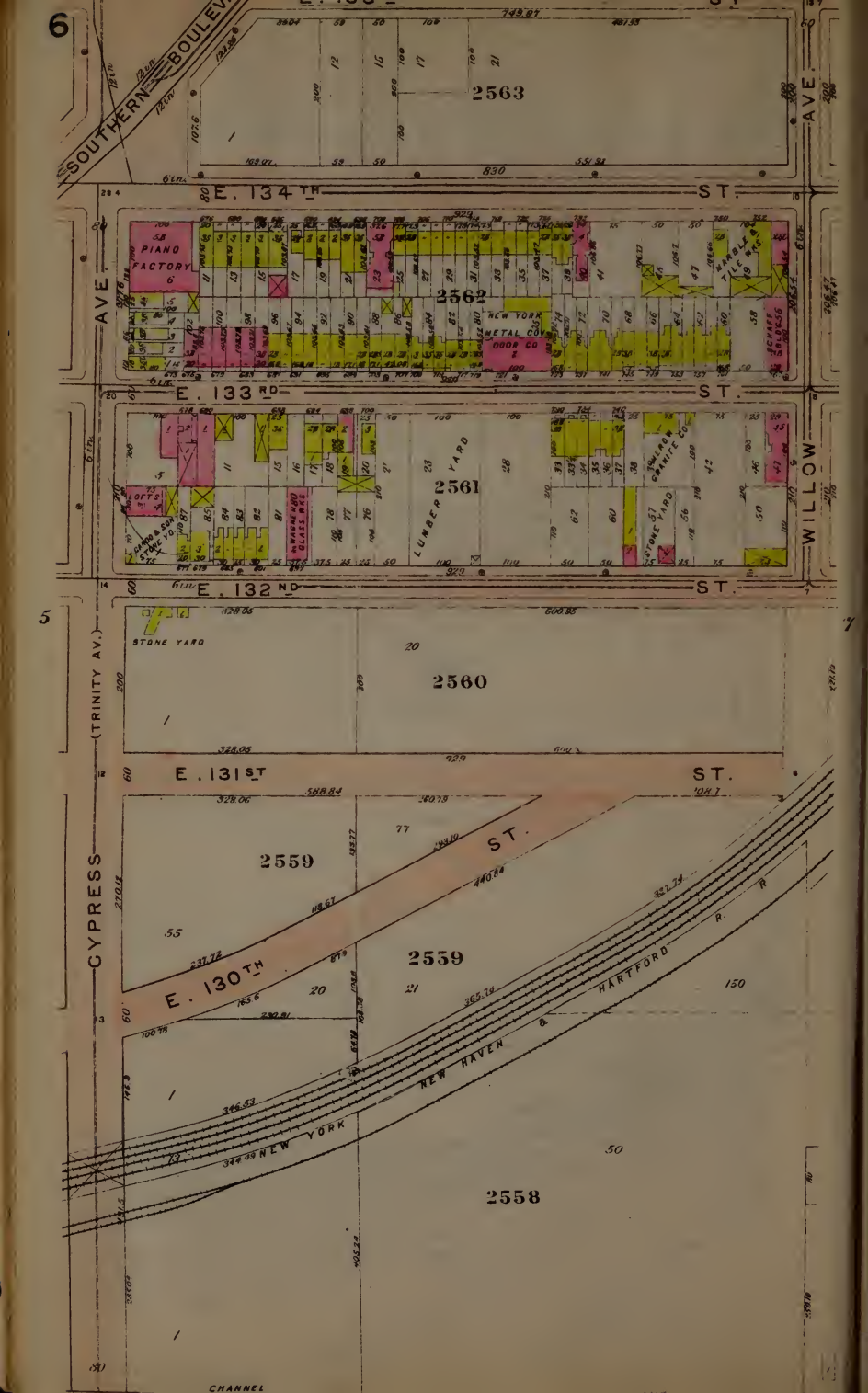
6
SOUTHERN BOULEV.
2563
E. 134TH ST.
AVE.
2562
PIANO FACTORY
NEW YORK METAL COVER DOOR CO.
E. 133RD ST.
2561
LUMBER YARD
STONE YARD
WILLOW
E. 132ND ST.
5
7
2560
E. 131ST ST.
(TRINITY AV.)
CYPRESS
2559
E. 130TH ST.
2558
NEW YORK NEW HAVEN & HARTFORD R. R.
CHANNEL

7
E. 135 TH
ST
AVE.
W. REISCHMAN & SONS
OFFICE FURNITURE
2586
E. 134TH
ST
2585
E. 133RD
ST
WILLOW
CROSSMAN BROS. & ROSENBAUM
IRON WORKS
2584
HARTFORD
B. A. & C. V. Williams
CUT STONE
IN OFFICE
WALNUT
E. 132ND
ST
6
8
NEW HAVEN
NEW YORK
2583

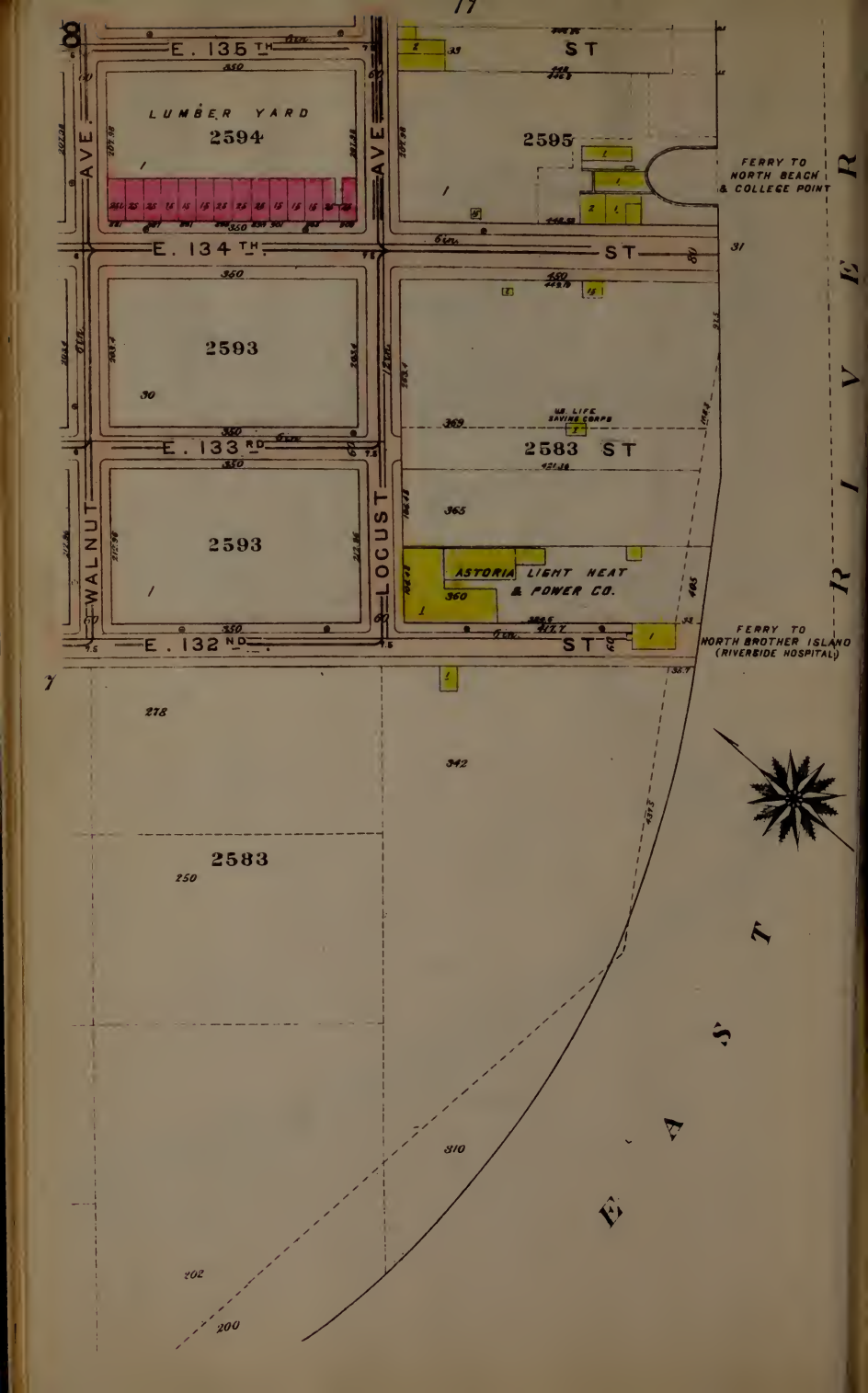
17
8
E. 135TH
ST
LUMBER YARD
2594
2595
FERRY TO
NORTH BEACH
& COLLEGE POINT
AVE.
AVE.
E. 134TH
ST
2593
30
31
E. 133RD
2583 ST
US LIFE
SAVING CORPS
2593
WALNUT
LOCUST
ASTORIA LIGHT HEAT
& POWER CO.
360
365
369
E. 132ND
ST
FERRY TO
NORTH BROTHER ISLAND
(RIVERSIDE HOSPITAL)
RIVER
7
278
342
2583
250
310
202
200
EAST

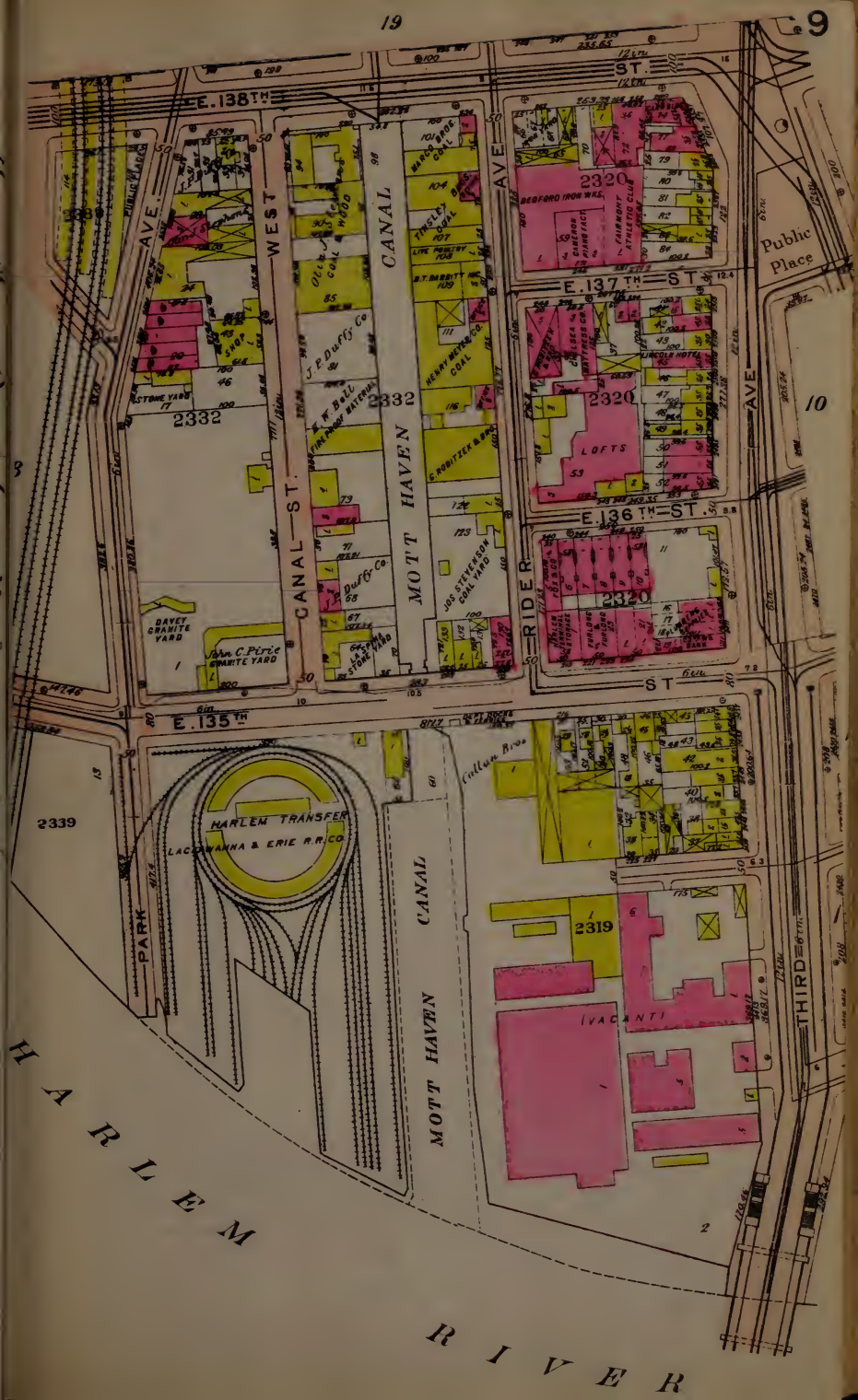
9
E. 138TH ST.
E. 137TH ST.
E. 136TH ST.
E. 135TH ST.
WEST AVE.
CANAL ST.
MOTT HAVEN CANAL
RIDER AVE.
PARK
THIRD AVE.
Public Place
10
2332
2320
2319
2339
BEDFORD IRON WKS.
FAIRMONT ATHLETIC CLUB
LOFTS
LINCOLN HOTEL
J. P. Duffy Co.
J. W. Bell
FIRE PROOF MATERIAL
E. RODITZEK & BRO.
HENRY MEYER CO. COAL
JAS. STEVENSON COAL YARD
STONE YARD
DAVEY GRANITE YARD
John C. Pirie GRANITE YARD
ASPHALT STORE YARD
HARLEM TRANSFER
LACKAWANNA & ERIE R.R. CO.
Cullen Bros
VACANT
HARLEM RIVER

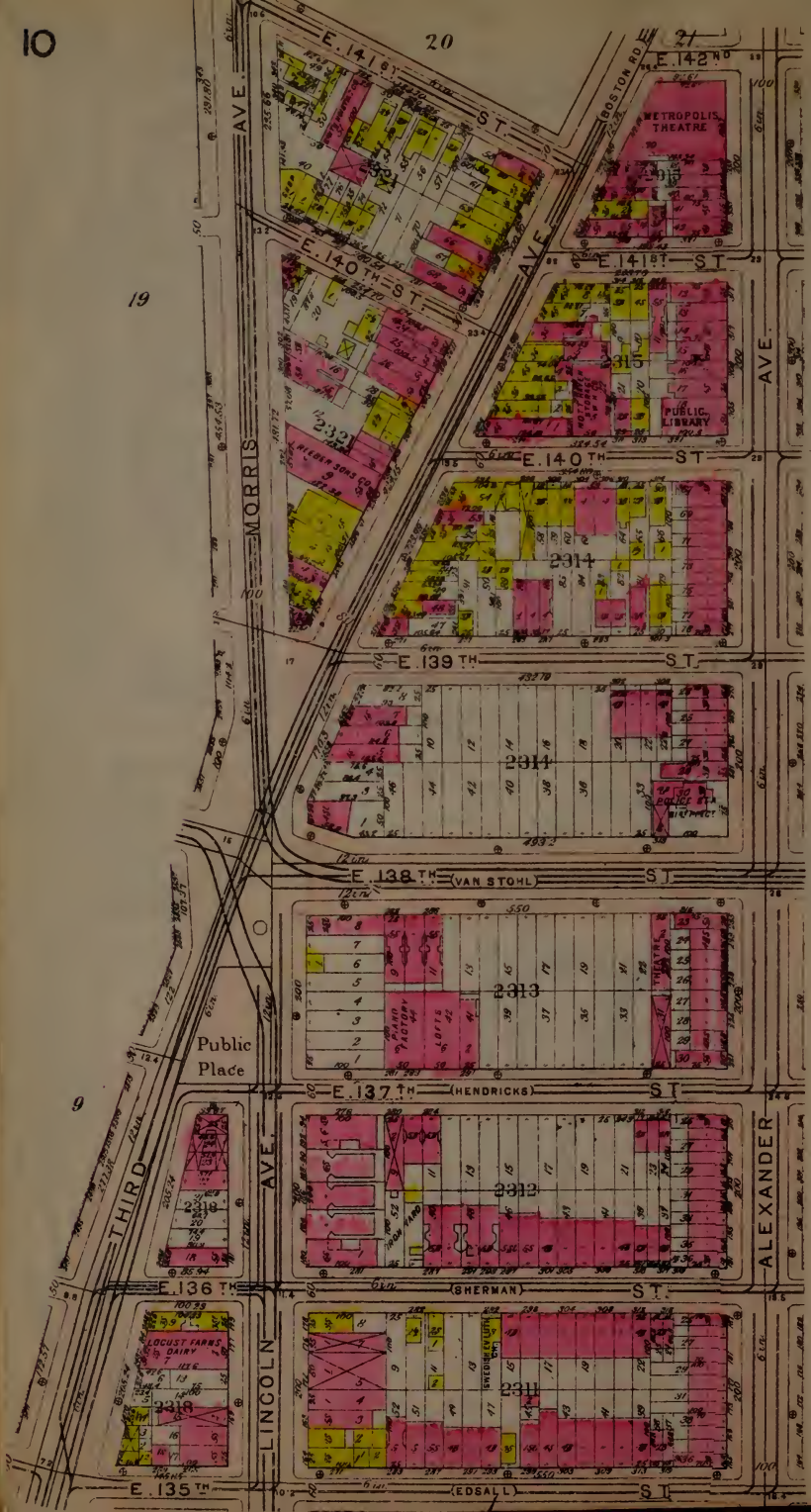
20
21
19
11
9
E. 141 ST.
E. 142ND
BOSTON RD.
METROPOLIS THEATRE
2315
E. 140TH ST.
E. 141ST ST.
2315
PUBLIC LIBRARY
2332
WILCKER SONS CO.
MORRIS AVE.
E. 140TH ST.
2314
E. 139TH ST.
2314
E. 138TH (VAN STOHL) ST.
2313
Public Place
E. 137TH (HENDRICKS) ST.
2312
THIRD AVE.
ALEXANDER
2316
E. 136TH (SHERMAN) ST.
LINCOLN
LOCUST FARMS DAIRY
2318
2311
E. 135TH (EDSALL) ST.

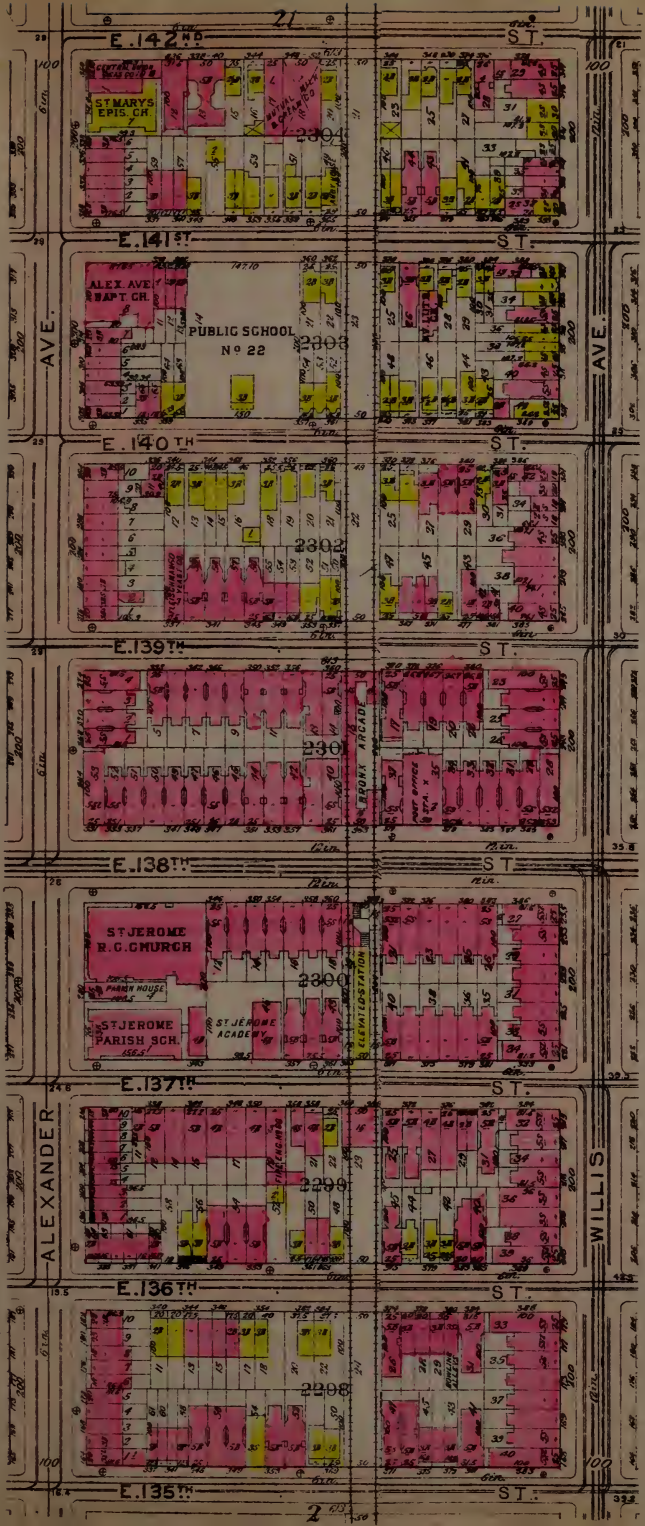
21
E. 142ND ST.
ST MARYS EPIS. CH.
2304
E. 141ST ST.
ALEX. AVE BAPT. CH.
PUBLIC SCHOOL Nº 22
2303
AVE.
AVE.
E. 140TH ST.
2302
E. 139TH ST.
10
12
2301
BRONX ARCADE
POST OFFICE
E. 138TH ST.
ST JEROME R.C. CHURCH
PARISH HOUSE
ST JEROME PARISH SCH.
ST JEROME ACADEMY
2300
ELEVATED STATION
E. 137TH ST.
ALEXANDER
WILLIS
2299
E. 136TH ST.
2298
E. 135TH ST.
2


12
E. 142ND ST.
(SECOND)
2286
WILLIS AV. M.E. CH.
E. 141ST ST.
(LOWELL)
2285
E. 140TH ST.
(BRONX)
2284
E. 139TH ST.
DAYTONA
2283
PUBLIC SCHOOL NO. 9
E. 138TH ST.
NOTT HAVEN APARTMENTS
2282
2265
E. 137TH ST.
(HERDRICKS)
BETHANY PRES. CH.
2281
2264
E. 136TH ST.
(SHERMAN)
2280
PUBLIC SCHOOL NO. 43
E. 135TH ST.
(EDSALL)
WILLIS AVE.
BROWN PL.
BROOK AVE.

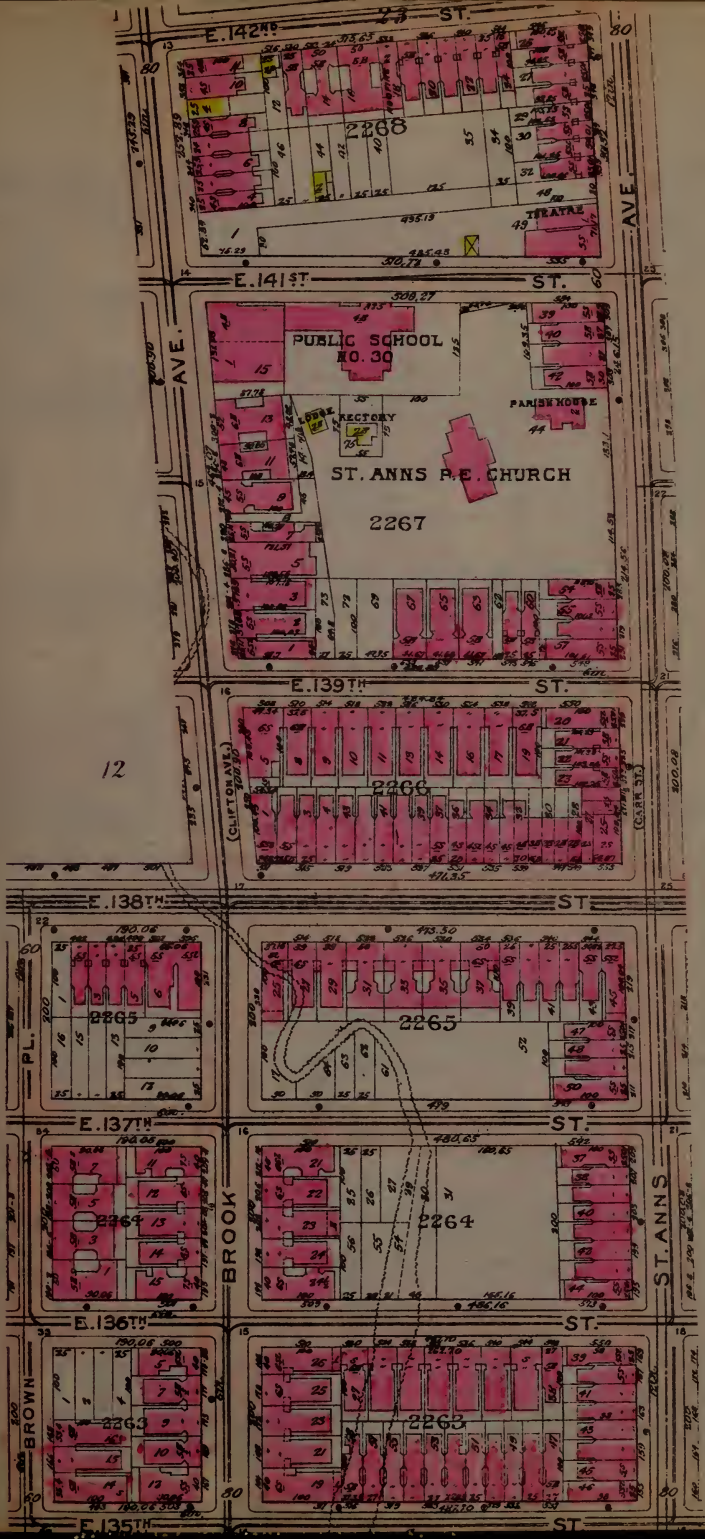
E. 142ND ST.
2268
THEATRE
E. 141ST ST.
PUBLIC SCHOOL NO. 30
RECTORY
PARISH HOUSE
ST. ANNS P.E. CHURCH
2267
AVE.
E. 139TH ST.
2266
(CLIFTON AVE.)
(GERARD ST.)
12
E. 138TH ST.
2265
PL.
E. 137TH ST.
2264
BROOK
ST. ANNS
E. 136TH ST.
2263
BROWN
E. 135TH ST.

E. 141ST ST.
E. 140TH ST.
E. 139TH ST.
E. 138TH ST.
E. 137TH ST.
E. 136TH ST.
E. 135TH ST.
AVE.
ST. ANNS
CYPRESS
(CARR ST.)
(TRINITY)
2553
2552
2551
2550
2549
2548
ST. LUKES SCHOOLS
ST. LUKES CHURCH
CHRISTYSTRAK PIANOS
WRAKAUER PIANO FACTORY
PUBLIC SCHOOL NO. 29
13

25
E. 141 ST
E. 140 TH ST
E. 139 TH ST
E. 138 TH ST
E. 137 TH ST
E. 136 TH ST
E. 135 TH ST
AVE.
JACKSON
BOULEVARD
TRINITY AV.
CYPRESS
SOUTHERN
WILLOW
2568
2570
2568
2569
2567
2569
16
2566
2566
2565
2565
2564
2564
STRICH & ZEIDLER PIANOS
HARPCOM
HOTEL MORRIS
WINTER & CO PIANO FACTY
LOFTS
HUDSON STRUCTURAL STEEL CO.
CONSUMERS BAKING CO.
PIANO FACTORY
PIANO FACTORY
PIANO FACTORY
LUDWIG & CO. PIANOS
MANSFIELD PIANO CO.

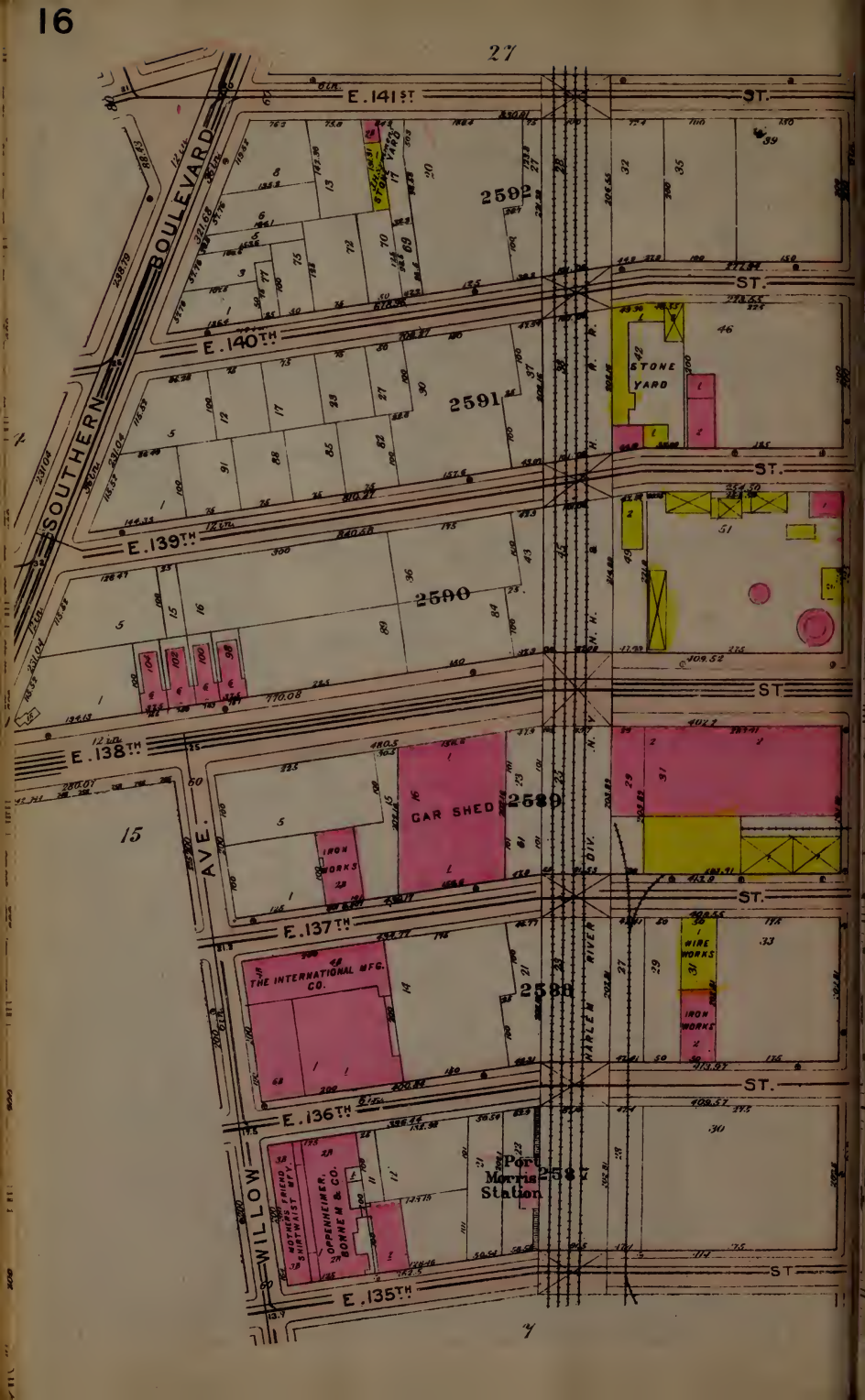
27
E. 141ST ST.
E. 140TH ST.
E. 139TH ST.
E. 138TH ST.
E. 137TH ST.
E. 136TH ST.
E. 135TH ST.
SOUTHERN BOULEVARD
WILLOW AVE.
HARLEM RIVER DIV. N. Y. N. H. & H.
2592
2591
2590
2589
2588
2587
STONE YARD
GAR SHED
IRON WORKS
THE INTERNATIONAL MFG. CO.
WIRE WORKS
IRON WORKS
OPPENHEIMER, BONNEM & CO.
Port Morris Station
15
4

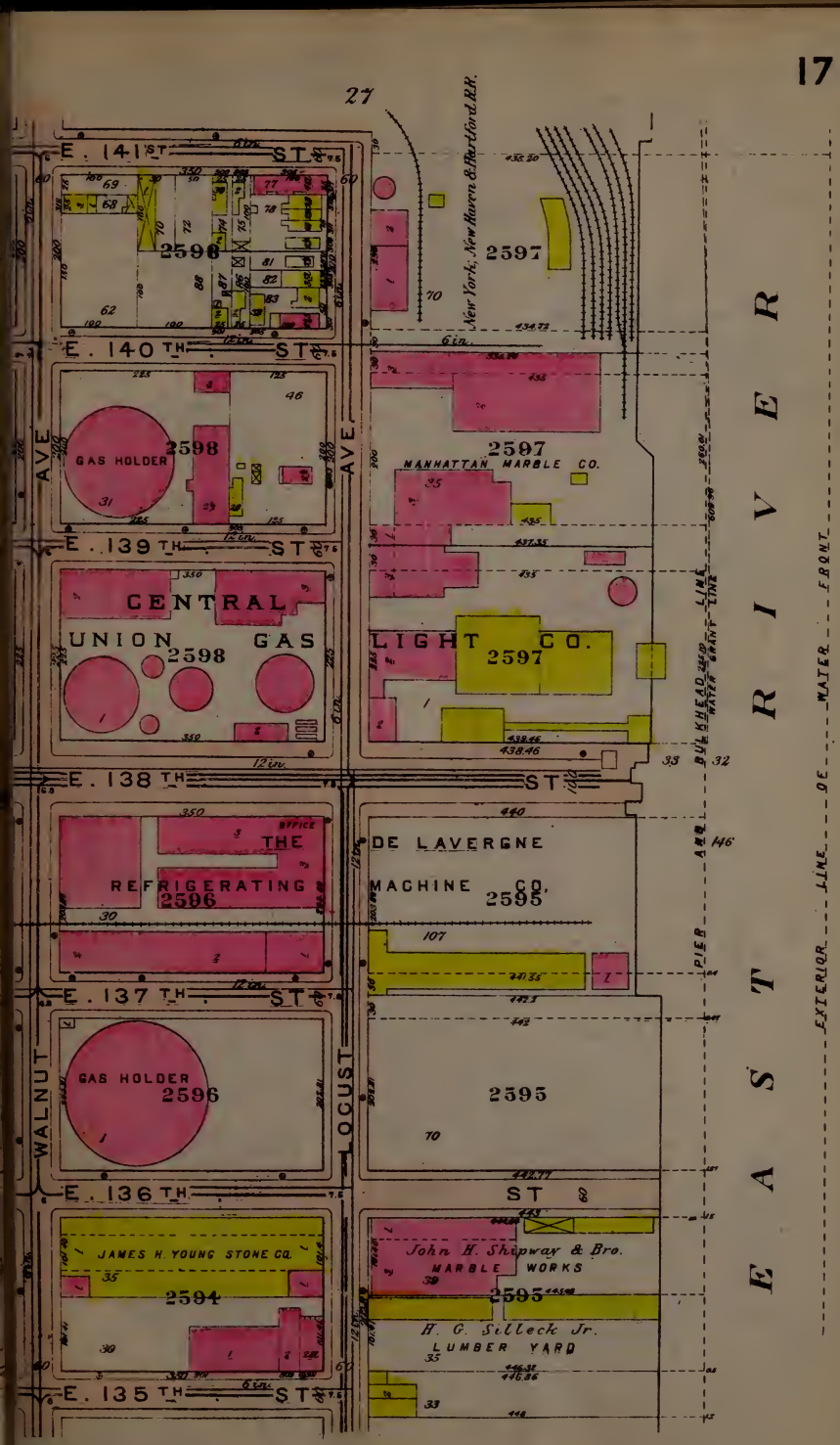
27
E. 141 ST
E. 140 TH ST
E. 139 TH ST
E. 138 TH ST
E. 137 TH ST
E. 136 TH ST
E. 135 TH ST
WALNUT AVE
LOCUST AVE
EAST RIVER
EXTERIOR LINE OF WATER FRONT
BULKHEAD LINE
WATER GRANT LINE
PIER
New York, New Haven & Hartford R.R.
2598
GAS HOLDER
2598
CENTRAL UNION GAS LIGHT CO.
2598
THE REFRIGERATING MACHINE CO.
OFFICE
2596
GAS HOLDER
2596
JAMES H. YOUNG STONE CO.
2594
2597
MANHATTAN MARBLE CO.
2597
DE LAVERGNE MACHINE CO.
2595
2595
John H. Shipway & Bro.
MARBLE WORKS
2595
H. G. Silleck Jr.
LUMBER YARD

18
E. 144TH
ST.
EXTERIOR
ST.
2349
Cross, Austin & Ireland Co.
LUMBER YARD
GERARD
AVE.
2344
LOATS
KATHODION BRONZE WKS.
2345
C. B. Mabie & Son
H. P. Knight
SCENIC STUDIO
CHEEVER
PL.
OFFICE
Carder Smith & Howland Co.
2349
S. Trimmer & Sons
COAL YARD
OFFICE
ST.
2344
FACTORY
LUMBER
SPLITDORF MAGNETO FACTORY
WALTON
2344
E. 138TH
Mott Haven Station
LUMBER
SPLITDORF MAGNETO
HARLEM RIVER LUMBER & WOODWORKING CO.
John Bell Co.
2339
HARLEM RIVER LUMBER & WOODWORKING CO.
EXTERIOR
(GERARD AV.)
MOTT
AVE.
2339
Gates & Co.
NEW YORK & HARLEM
PUBLIC ROAD
LUMBER YARD
C. B. Marshall CONTRACTOR
HARLEM RIVER

30
29
20
10
9
MAIN ST.
E. 144 TH
E. 143RD ST
PUBLIC PLACE 69
E. 142ND ST
E. 141 ST
E. 140TH
E. 139 TH ST
E. 138TH
MOTT
PARK
(VANDERBILT AV.)
CANAL
PL.
AVE
RIDER
MORRIS
AVE
ST
New York & Harlem R. R. Co.
HARLEM
NEW YORK
R. R.
Mott Haven Station
2341
2340
2339
2334
2333
2332
FACTORY
LOFTS
RUDOLF PIANO CO
N. Y. EDISON CO
N. Y. EDISON CO.
GRANITE WORKS
STONE YARD
QUEEN'S BOROUGH BLUE STONE CO
J. REEBER SONS CO.
J. REEBER SONS CO. STONE YARD
FISHER BROS & CO.
LUMBER YARD
SCRAP IRON YARD
H. W. BELL FIRE PROOF MATERIAL
WESTCHESTER APPLIANCE CO.
BLUCHER'S PIANO FACT
H. BOHLER MACHINE WKS
AMERICAN EXPRESS CO.
INNOVATION TRUCK CO
J. REEBER SONS CO. BUILDING MATERIAL
SCHENCKE PIANO CO
N. Y. CARVED MOULDING CO
PLANING SAW MILL

31
E. 149TH ST.
2330
E. 148TH ST.
30
2329
AVE.
AVE.
E. 146TH ST.
E. 145TH ST.
2325
E. 144TH
21
2324
E. 143RD
19
MORRIS
COLLEGE
2323
ROBERTS AVENUE
GARDEN ST.
ST.
AVE.
THIRD
ALEXANDER AV.
E. 142ND
2322
E. 141ST
ST.
10

32
31
21
20
22
Subway Station
(BENSON ST.)
ST.
E. 149TH
E. 148TH
E. 146TH
E. 145TH
E. 144TH
E. 143RD ST.
E. 142ND ST.
(VILLA PL.)
AVE.
COURTLANDT AVE.
COLLEGE AVE.
WILLIS AVE.
THIRD AVE.
ALEXANDER AV.
(BOSTON RD.)
Elevated Station
2330
2327
2329
2326
2325
2307
2306
2305
CENTRAL UNION GAS CO.
PUBLIC SCHOOL NO. 18
MISSION
RECTORY
ST. RITAS R.C. CHURCH
MOTT HAVEN REF. DUTCH CH.
THEATRE
POST OFFICE
BECKER BROS.
FIRE DEPT.
ARION HALL
ARION HOTEL

32
33
Subway Station
E. 149TH ST.
REALTY BLDG.
NORTH SIDE STABLE CO.
2295
E. 148TH ST.
(MOTT ST.)
BERGEN AVE.
C.E. HERTLEIN DRESS & CLOAK TRIMMINGS
2292
E. 147TH ST.
2291
E. 146TH ST.
(COTTAGE)
PUBLIC SCHOOL NO. 37
2290
(CLIFTON AV.)
E. 145TH ST.
ROSETTA
CHURCH OF ST. PIUS
2289
E. 144TH ST.
(MAIN ST.)
WILLIS AVE.
BROOK AVE.
CONG. CHURCH
2288
E. 143RD ST.
2287
SCULPTURING STUDIOS
E. 142ND ST.
(CONCORD)
21
12

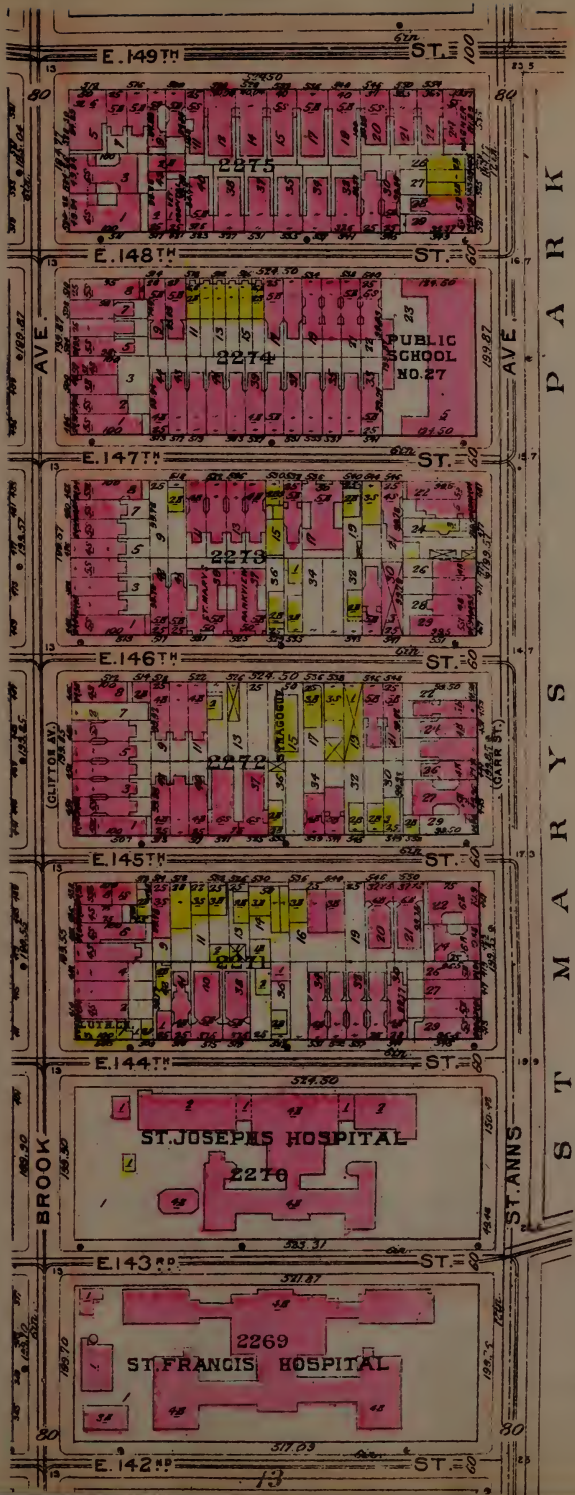
E. 149TH ST.
2275
E. 148TH ST.
2274
PUBLIC SCHOOL NO. 27
E. 147TH ST.
2273
E. 146TH ST.
2272
(GLIFTON AV.)
(CARR ST.)
E. 145TH ST.
2271
E. 144TH ST.
ST. JOSEPHS HOSPITAL
2270
E. 143RD ST.
2269
ST. FRANCIS HOSPITAL
E. 142ND ST.
BROOK AVE
ST. ANNS AVE
ST. MARYS PARK
22
24

34
2557
S T. M A R Y' S
P A R K
23
25
13
(GARR ST.)
AVE
ST MARYS
ST
2555
BEECH TER
2555
OAK TER
2555
2556
2554
ST ANNS
CRIMMINS
AVE
BEEKMAN
AVE
CYPRESS
(TRINITY)
AVE
E 141 ST
ST

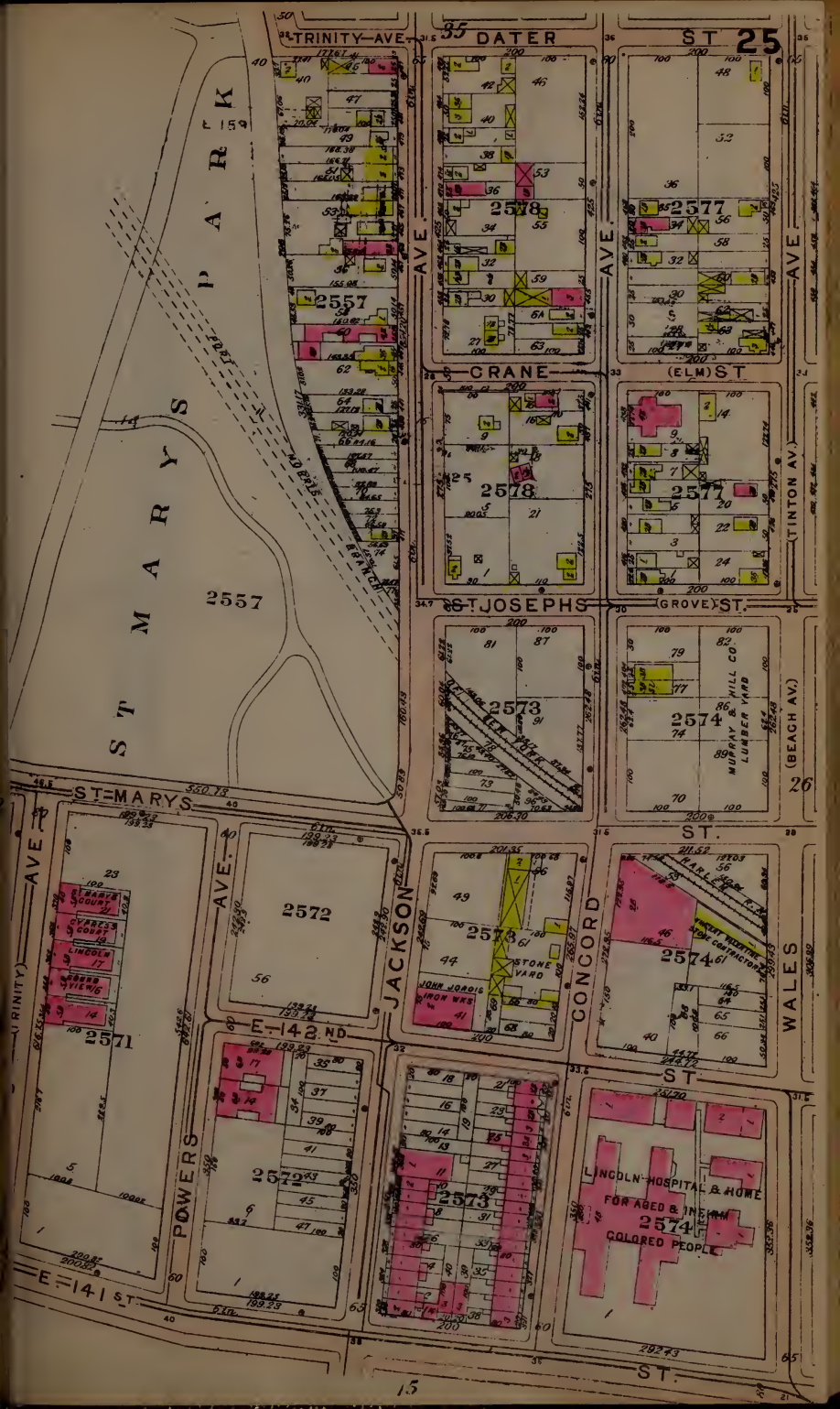
TRINITY AVE
DATER ST
25
ST MARYS PARK
CRANE
(ELM) ST
(TINTON AV.)
ST JOSEPHS
(GROVE) ST.
(BEACH AV.)
26
ST. MARYS
ST.
JACKSON
CONCORD
WALES
E 142 ND
POWERS
E 141 ST
STONE YARD
LINCOLN HOSPITAL & HOME FOR AGED & INFIRM COLORED PEOPLE
MURPHY & MILL CO. LUMBER YARD
2557
2578
2577
2573
2574
2572
2571

DATER
35 ST.
TINTON AVE.
BOULEVARD
2582
2376
LOBE FIRE PROOF DOOR CO.
CRANE
ST.
TINTON AV.
BARBE IRON WKS.
2576
2600
CUTLER-HAMMER MFG CO.
TIMPSON PL
37
ST JOSEPHS
(E. 144 TH ST.)
ST.
25
(BEACH AV.)
MURRAY & HILL CO.
2575
IRON WORKS
WHITE HOD ELEVR CO.
ST MARYS ST
2599
WARD BREAD CO.
2575
NEW YORK CENTRAL
WALES
SOUTHERN
WHITLOCK AVE.
27
E. 142 ND. ST.
2575

49
LEGGETT AVE.
51
CABOT ST.
52
48
AVE.
37
2604
OAK POINT
2601
WHITLOCK
26
2599
WALNUT AVE
ST.
2597
16
17
E A S T R I V E R

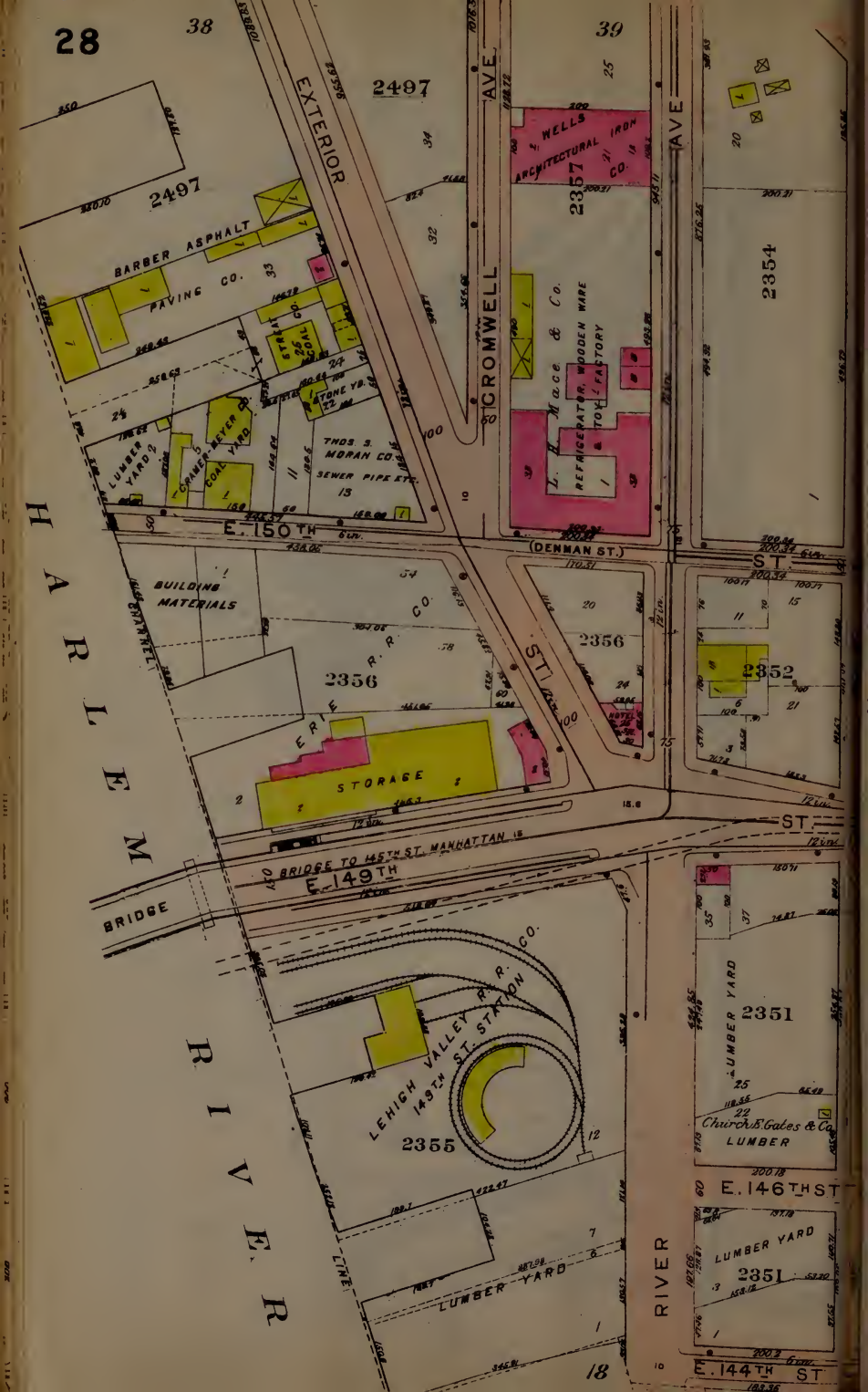
28
38
39
2497
2497
EXTERIOR
AVE
CROMWELL
AVE
WELLS ARCHITECTURAL IRON CO.
2357
L. H. Mace & Co.
REFRIGERATOR, WOODEN WARE & TOY FACTORY
2354
BARBER ASPHALT PAVING CO.
STRAIN & CO.
COAL
STONE YD.
LUMBER YARD
CRAMER-REYER CO.
COAL YARD
THOS. S. MORAN CO.
SEWER PIPE ETC.
E. 150TH
(DENMAN ST.)
ST.
BUILDING MATERIALS
ERIE R. R. CO.
2356
2356
STORAGE
ST.
2352
ST.
BRIDGE TO 145TH ST. MANHATTAN
E. 149TH
BRIDGE
HARLEM
RIVER
LEHIGH VALLEY R. R. CO.
145TH ST. STATION
2355
LUMBER YARD
LINE
18
RIVER
LUMBER YARD
2351
Church B. Gales & Co.
LUMBER
E. 146TH ST
LUMBER YARD
2351
E. 144TH ST

40
28
30
18
19
E. 150TH ST.
(BENNAH ST.)
E. 149TH (BENSON) MOTT AVE STATION ST
E. 146TH ST.
E. 144TH ST.
GERARD
WALTON
MOTT
SPENCER
CEDAR LANE
SPENCER PL.
MOTT AVE. M.E. CH.
Y.M.C.A.
R.R. MEN'S
SUBWAY ENTRANCE
RIDGEVIEW
PUBLIC SCHOOL
No 31
2353
2352
2350
2347
2346
2343

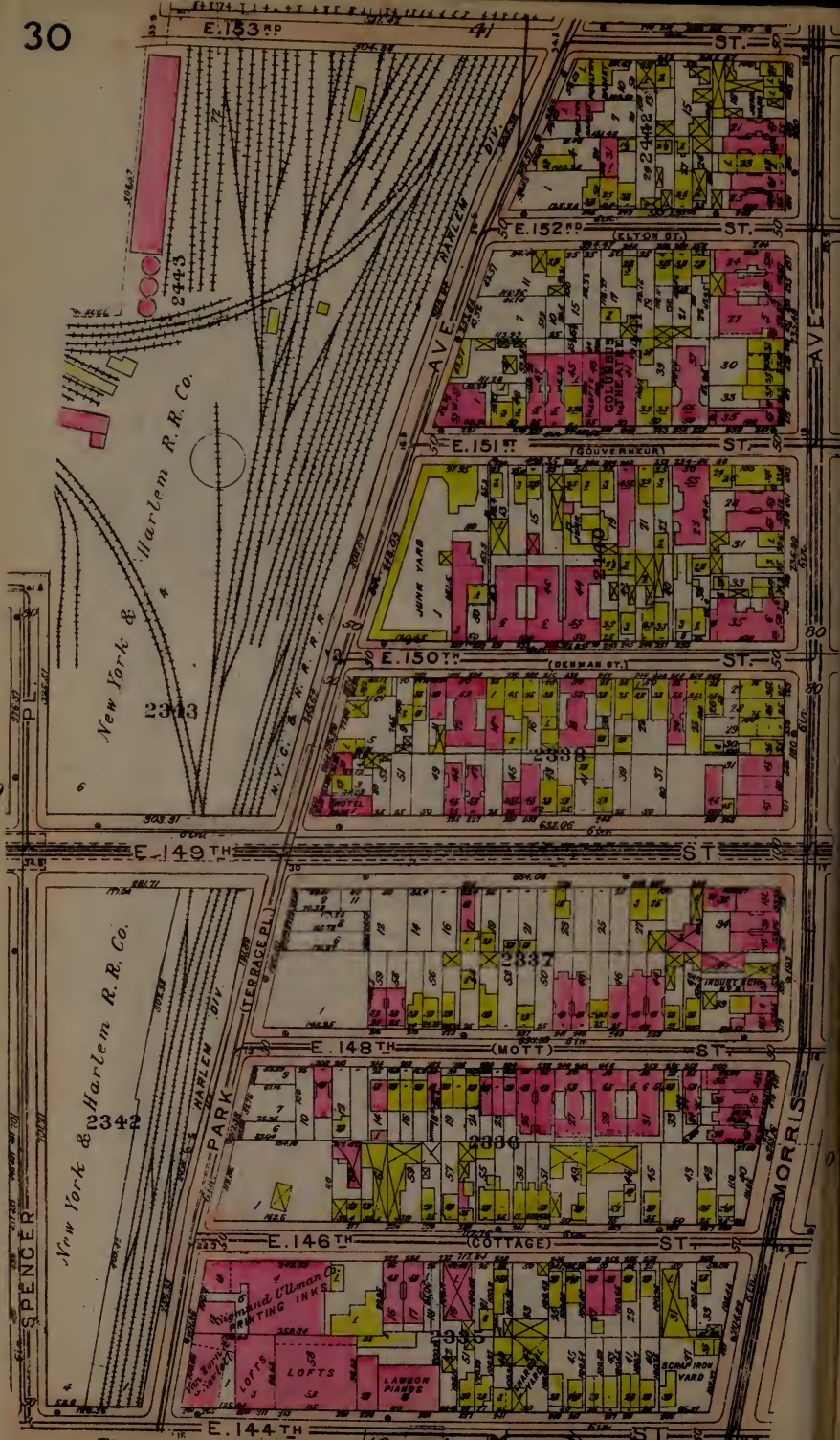
E. 153RD ST.
E. 152ND ST. (ELTON ST.)
E. 151ST ST. (GOUVERNEUR)
E. 150TH ST. (DENMAN ST.)
E. 149TH ST.
E. 148TH ST. (MOTT)
E. 146TH ST. (COTTAGE)
E. 144TH ST.
AVE.
MORRIS
SPENCER
PL.
PARK (TERRACE PL.)
HARLEM DIV.
N.Y.C. & H.R.R.R.
New York & Harlem R.R. Co.
COLUMBIA THEATRE
JUNK YARD
HOTEL
INDUST. SCHS.
Richard Ullman Co. PRINTING INKS
LOFTS
LAWSON PIANOS
SCRAP IRON YARD
2443
2342
2343
2340
2338
2337
2336
2335

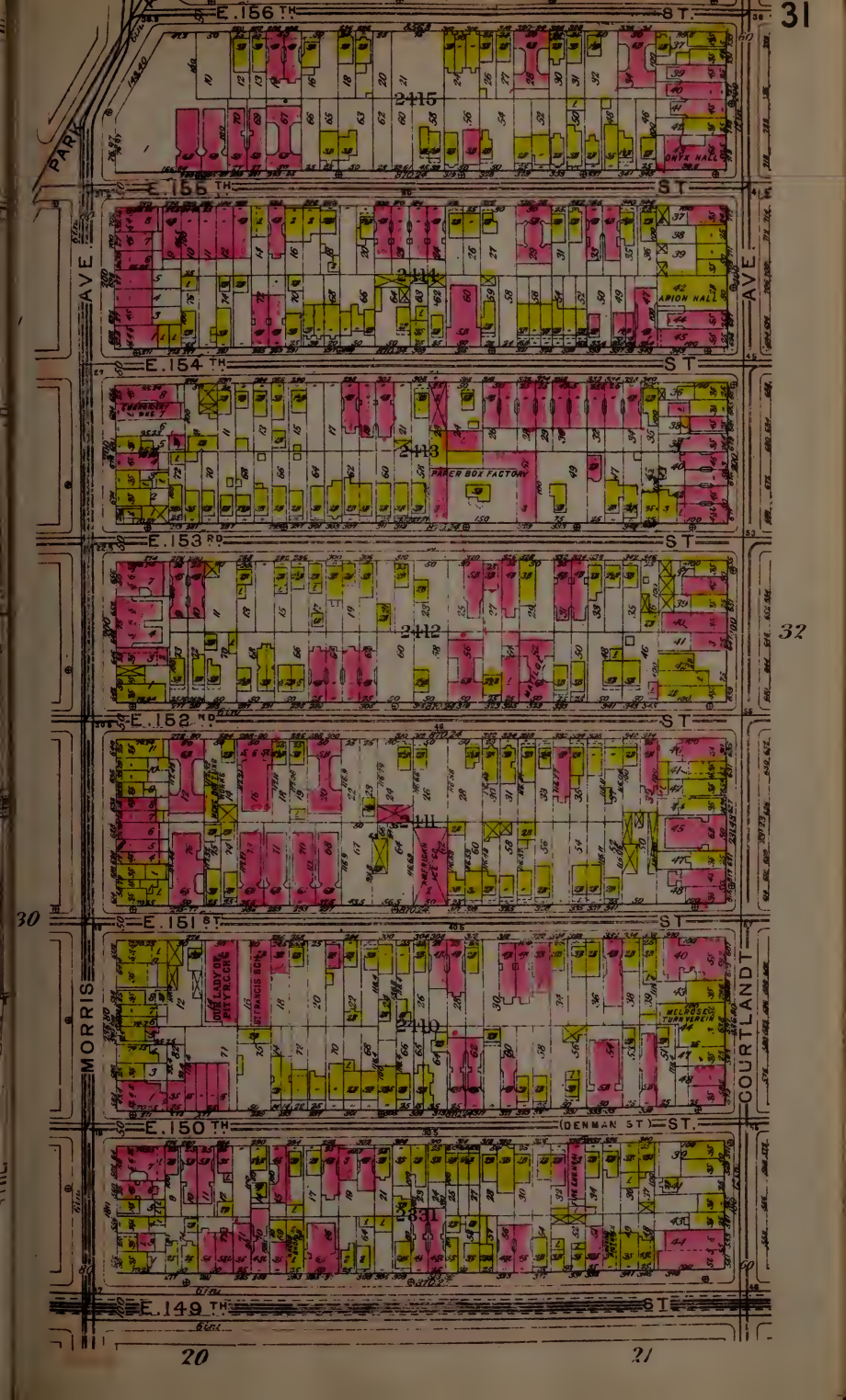
31
E. 156 TH ST.
2415
ONYX HALL
E. 155 TH ST.
2414
ARION HALL
E. 154 TH ST.
2413
PAPER BOX FACTORY
E. 153 RD ST.
2412
32
E. 152 ND ST.
2411
30
E. 151 ST ST.
2410
MELROSE TURNVEREIN
E. 150 TH (DENMAN ST) ST.
2331
E. 149 TH ST.
PARK AVE.
MORRIS
COURTLANDT
20
21

E. 156 TH (MELROSE ST.)
E. 155 TH (MARY ST.)
E. 154 TH (SPRINGFIELD ST.)
E. 153 RD (SCHUYLER ST)
E. 152 ND (ELTON ST.)
E. 151 ST (GOUVERNEUR ST.)
E. 150 TH
E. 149 TH (BENSON ST.)
ST.
AVE.
COURTLANDT
MELROSE
ELTON
THIRD
BERGEN
WESTCHESTER AVE.
WASHINGTON AV.
2402
2401
2400
2399
2398
2397
2396
2395
2394
2376
2375
2373
2372
2371
2374
2328
SCHOOL
IMMACULATE CONCEPTION R. C. CHURCH
SISTERS OF CHARITY
BRONX THEATRE
ARECO BLDG.
J. & W. Halpern Brewing Co.
PISER & CO
L. M. BLUMSTEIN
JAS. FLANAGAN CO.
SUBWAY & EXCAVATION

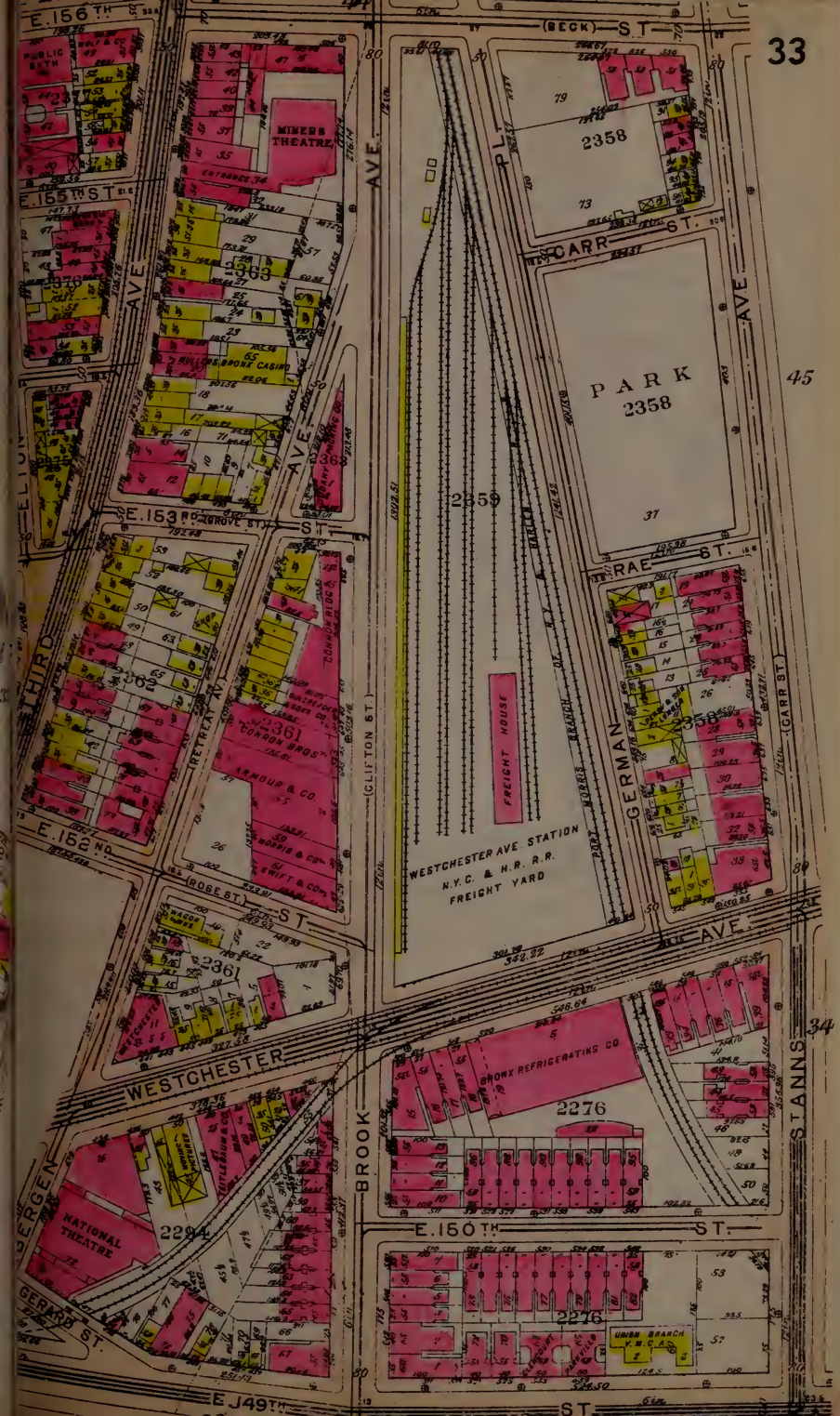
E. 156 TH
(BECK) ST
MINERS THEATRE
E. 155 TH ST
2358
CARR ST.
PARK
2358
2359
FREIGHT HOUSE
WESTCHESTER AVE. STATION
N.Y.C. & H.R. R.R.
FREIGHT YARD
RAE ST.
GERMAN
(GARR ST)
E. 153 RD (GROVE ST) ST
THIRD
RETREAT AV
(CLIFTON ST)
2361
CONRON BROS
ARMOUR & CO.
E. 152 ND
(ROSE ST) ST
WESTCHESTER
BROOK
BRONX REFRIGERATING CO
2276
STANNS
NATIONAL THEATRE
2294
GERARD ST.
E. 150 TH ST
UNION BRANCH
Y.M.C.A.
E. 149 TH ST
45
34

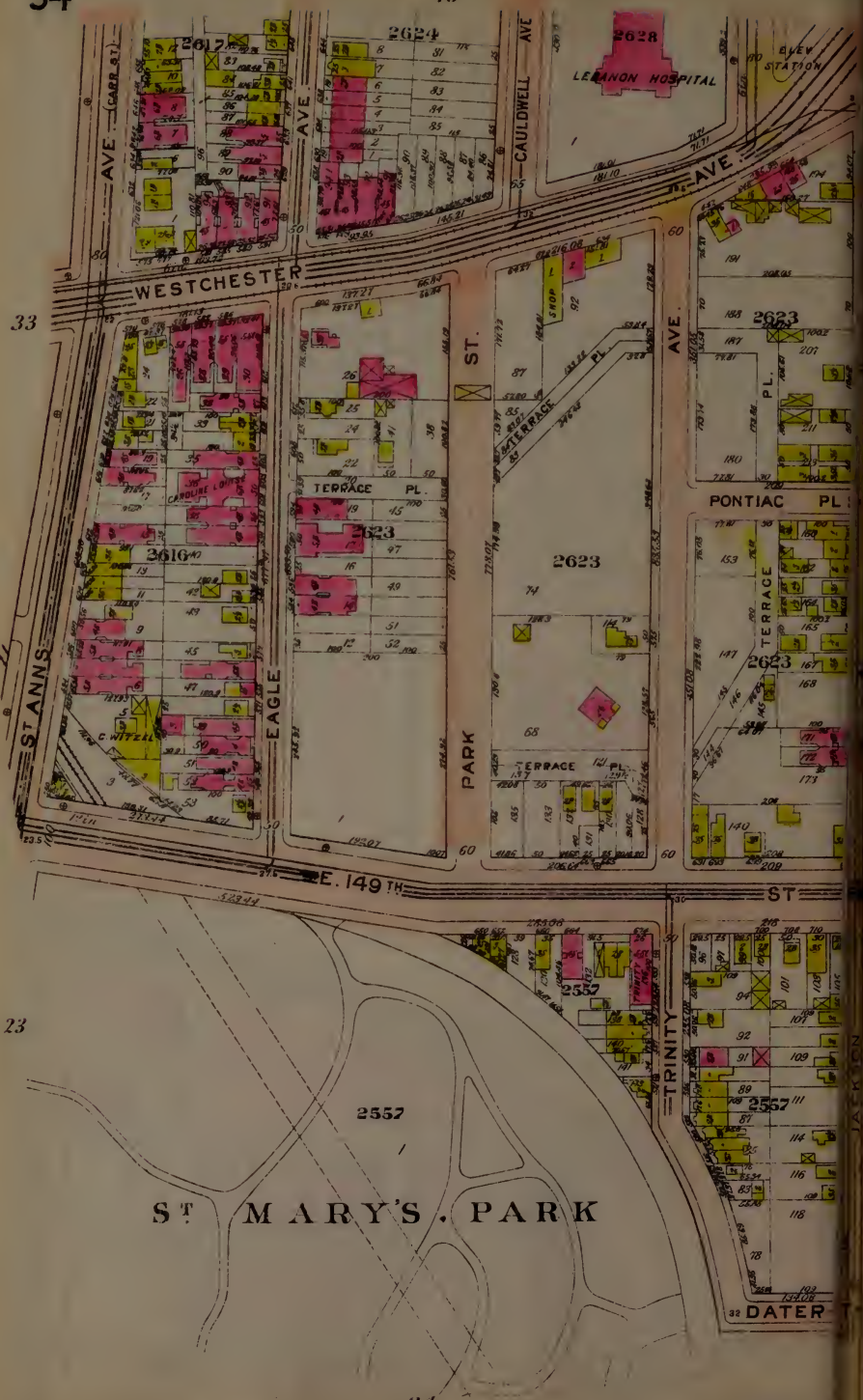
45
33
23
24
2617
2624
2628
LEBANON HOSPITAL
ELEV STATION
AVE (CARR ST)
AVE
CAULDWELL AVE
WESTCHESTER AVE
2623
PONTIAC PL
TERRACE PL
2616
CAROLINE LOUISE
C. WITZEL
ST ANNS
EAGLE
PARK
ST.
AVE.
TERRACE PL.
SHOP
E. 149TH ST
2557
TRINITY
ST MARY'S PARK
DATER

46

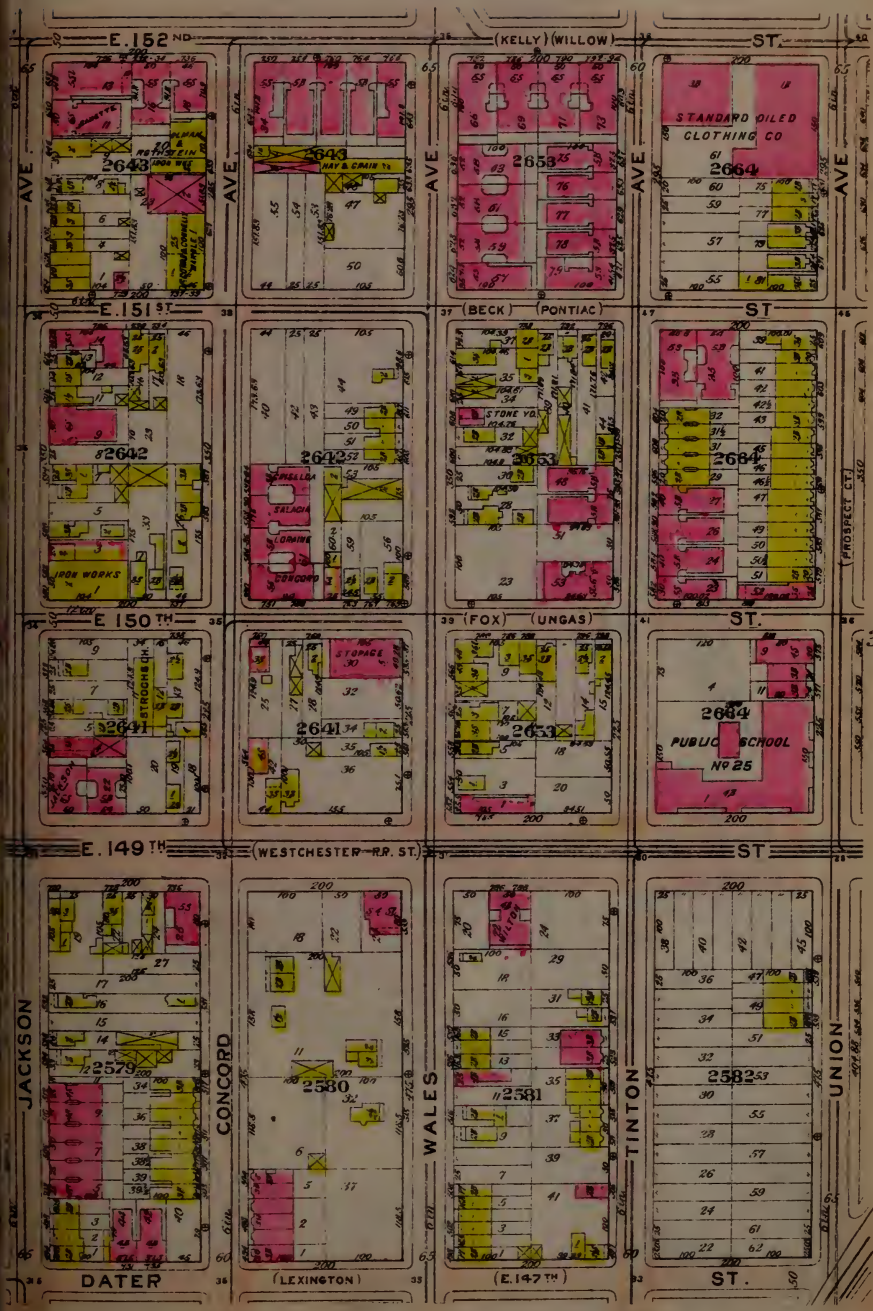
E. 152ND
(KELLY) (WILLOW)
ST.
AVE
2643
2653
STANDARD OILED CLOTHING CO
2664
E. 151ST
(BECK) (PONTIAC)
2642
IRON WORKS
STONE YD
2653
2664
PROSPECT CT.
E. 150TH
(FOX) (UNGAS)
2641
STOPAGE
2653
2664
PUBLIC SCHOOL No 25
36
E. 149TH
(WESTCHESTER R.R. ST.)
JACKSON
CONCORD
WALES
TINTON
UNION
2579
2580
2581
2582
DATER
(LEXINGTON)
(E. 147TH)
ST.

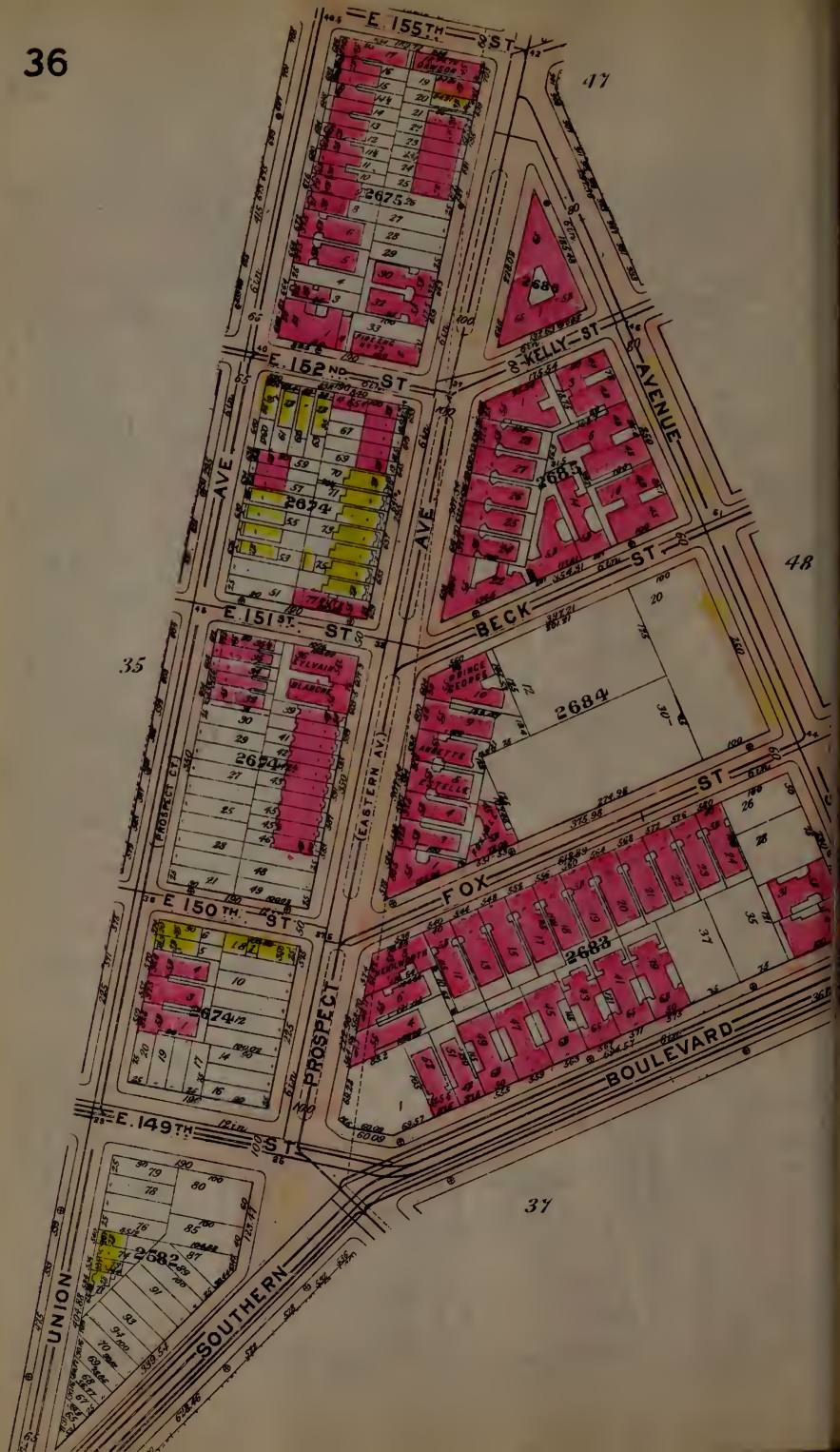
E. 155TH ST
47
2675
689
E. 152ND ST
S. KELLY ST
AVENUE
2674
AVE
AVE
768
BECK ST
48
E. 151ST ST
35
2684
PRINCE GEORGE
ANNETTE
STELLE
2674
(PROSPECT AV)
(EASTERN AV)
FOX ST
E. 150TH ST
2683
2674 1/2
PROSPECT
BOULEVARD
E. 149TH ST
37
2682
UNION
SOUTHERN

SOUTHERN
BOULEVARD
PROSPECT AVE
CRANE ST
E. 147TH
E. 149TH
TIMPSON
PL.
TIMPSON ST
AUSTIN
PL.
AUSTIN
PL.
ST. JOSEPHS ST
WHITLOCK
AVE
ST. JOHN AVE
PL (PROSPECT AV)
BUNGAY ST
BOROUGH CMT. STONE CO
CONNOLIZED MUSIC CO
PILSENER'S SUMMER GARDEN
2600
2601
2602
2603
36
37

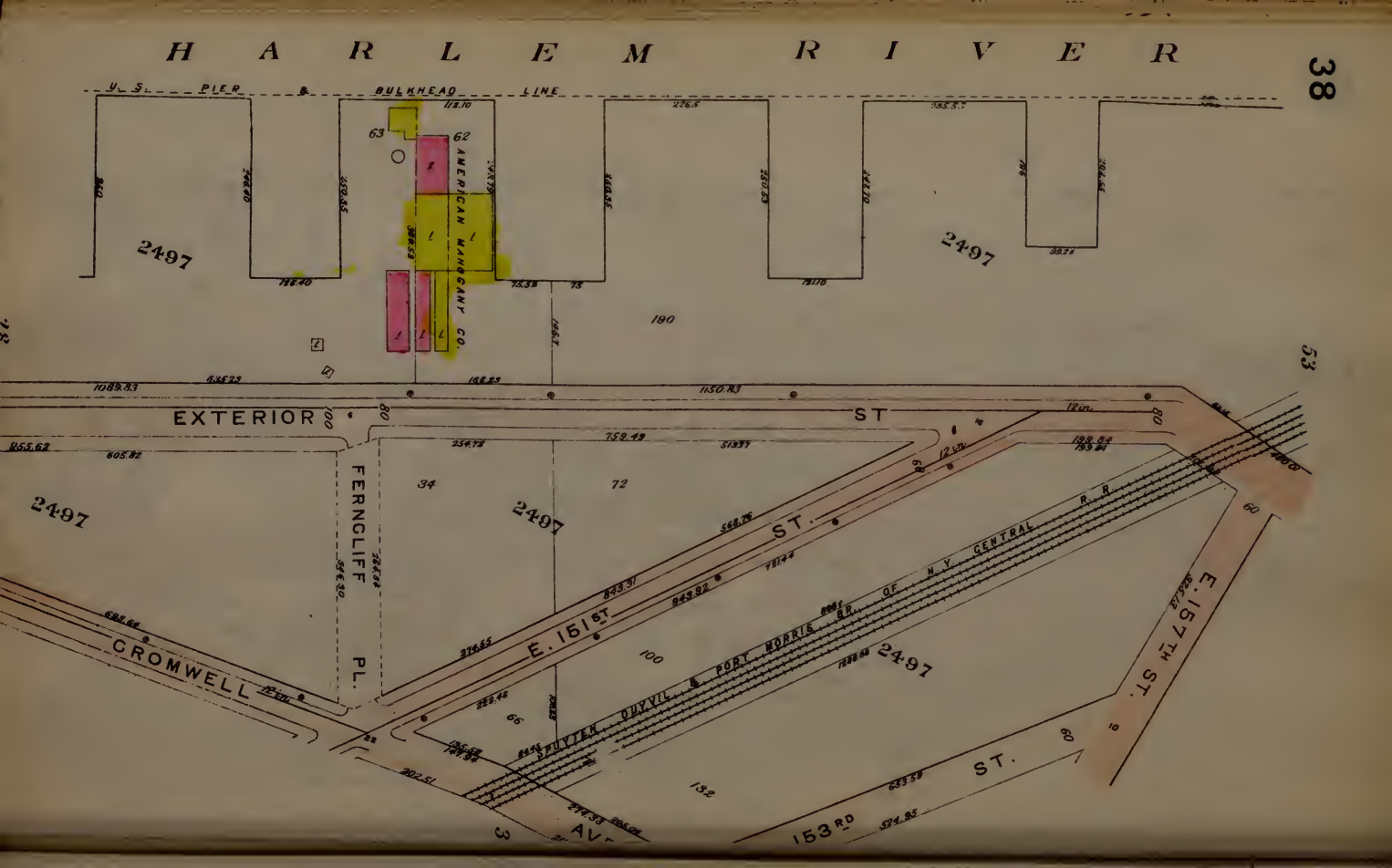
HARLEM RIVER
U. S. PIER & BULKHEAD LINE
AMERICAN MAHOGANY CO.
2497
190
EXTERIOR ST
FERNCLIFF PL.
34
72
E. 151 ST.
100
66
132
CROMWELL
SPUYTEN DUYVIL & PORT MORRIS BR. OF N. Y. CENTRAL R. R.
E. 157TH ST.
153RD ST.
AV.

CROMWELL
RIVER
GERARD
AVE
ST.
E. 151 ST
E. 153 RD
E. 157 TH
PORT MORRIS BRANCH
NEW YORK CENTRAL R. R.
SPUYTEN DUYVIL
WELLS ARCHITECTURAL IRON CO.
2357
2354
2490
2498
2482
38
40
54
28
39

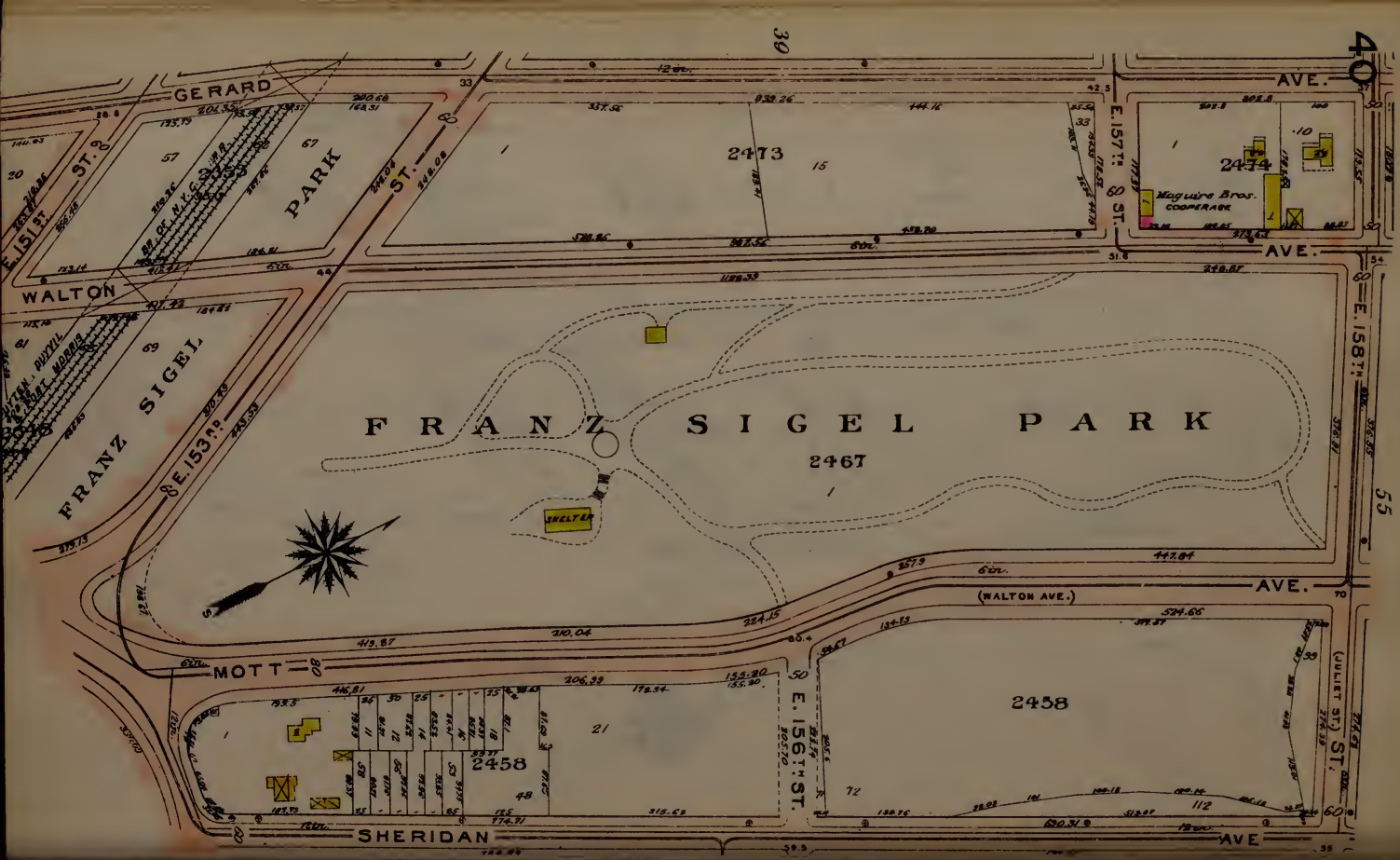
39
40
55
GERARD
ST.
E. 151 ST.
WALTON
PARK
FRANZ SIGEL
E. 153 RD.
FRANZ SIGEL PARK
2467
SHELTER
2473
15
E. 157TH. ST.
60
AVE.
2474
Maguire Bros.
COOPERAGE
E. 158TH.
(WALTON AVE.)
MOTT
2458
21
48
E. 156TH. ST.
2458
72
112
(JULIET ST.)
SHERIDAN
AVE

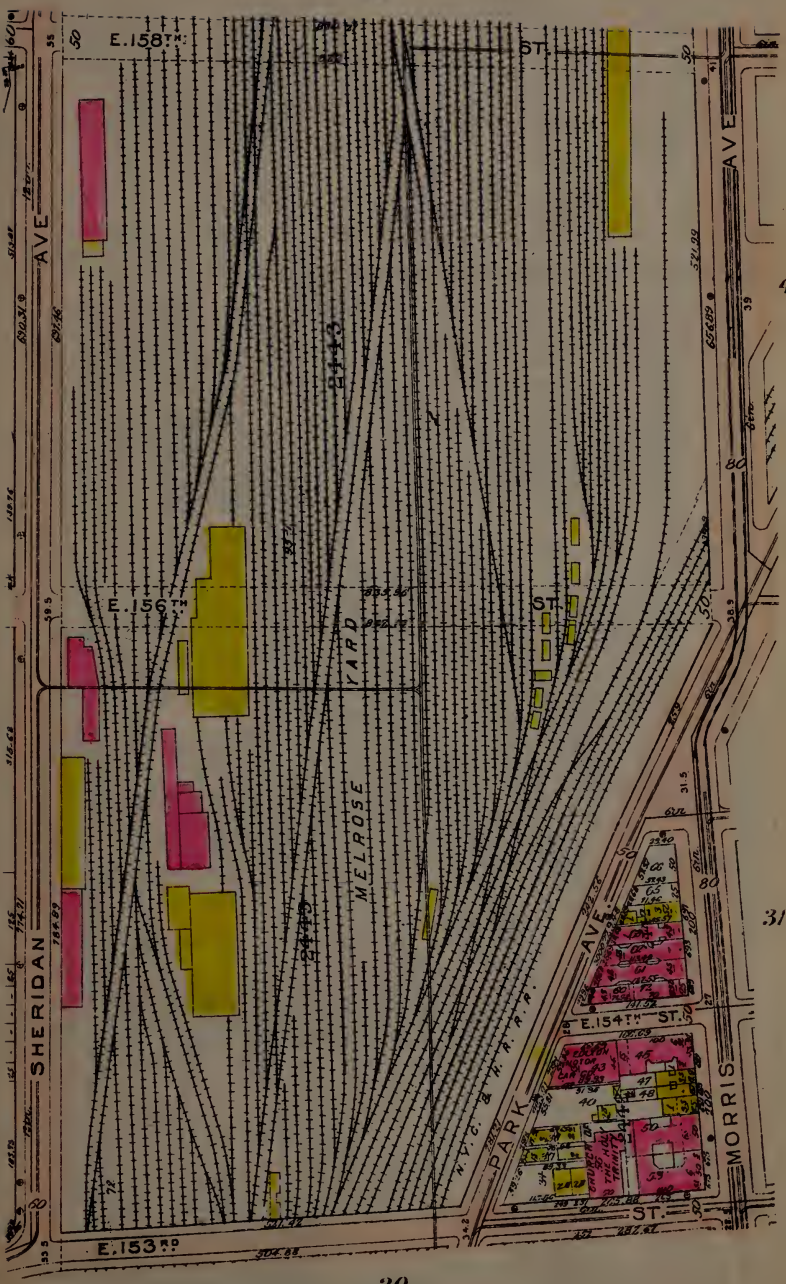
56
E.158TH ST.
E.156TH ST.
E.154TH ST.
E.153RD ST.
SHERIDAN AVE
MORRIS AVE
PARK AVE
MELROSE YARD
N.Y.C. & H.R.R.R.
42
40
31
30

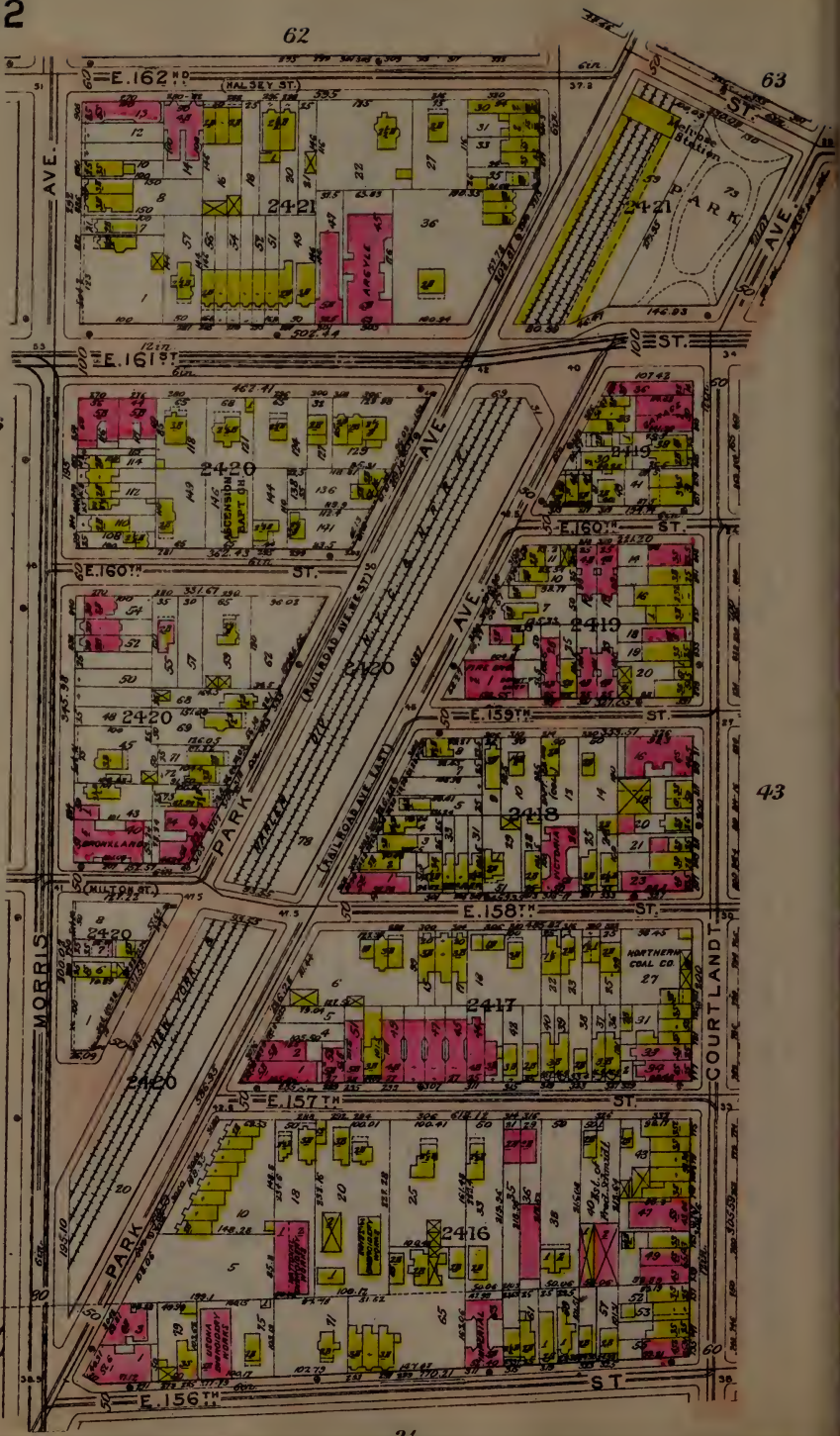
62
63
56
43
14
31
E. 162ND
(HALSEY ST.)
E. 161ST
E. 160TH ST.
E. 159TH ST.
E. 158TH ST.
E. 157TH ST.
E. 156TH ST.
AVE.
MORRIS
COURTLANDT
PARK
(MILTON ST.)
(RAILROAD NEW YORK)
(RAILROAD NEW YORK)
2421
2420
2419
2418
2417
2416
ARGYLE
ACCESSIBLE FIRE DEPT.
BROWNLAND
NORTHERN COAL CO.
Fulton Station


E. 163RD ST.
BROOK AVE.
E. 162ND ST.
(UNION ST.)
ELTON AVE.
E. 161ST ST.
(WILLIAM ST.)
E. 160TH ST.
(HARDAY ST.)
ST. DAVIDS P.E.CH.
E. 159TH ST.
(WAVERLY ST.)
(WASHINGTON AV.)
E. 158TH ST.
(MILTON ST.)
TIME THEATRE
MELROSE AVE.
E. 157TH ST.
(PROSPECT ST.)
PUBLIC SCHOOL NO. 3
E. 156TH ST.
(MELROSE)
2406
2405
2404
2403
2408
2407
2384
2383
2382
2381
2380
2379
2378

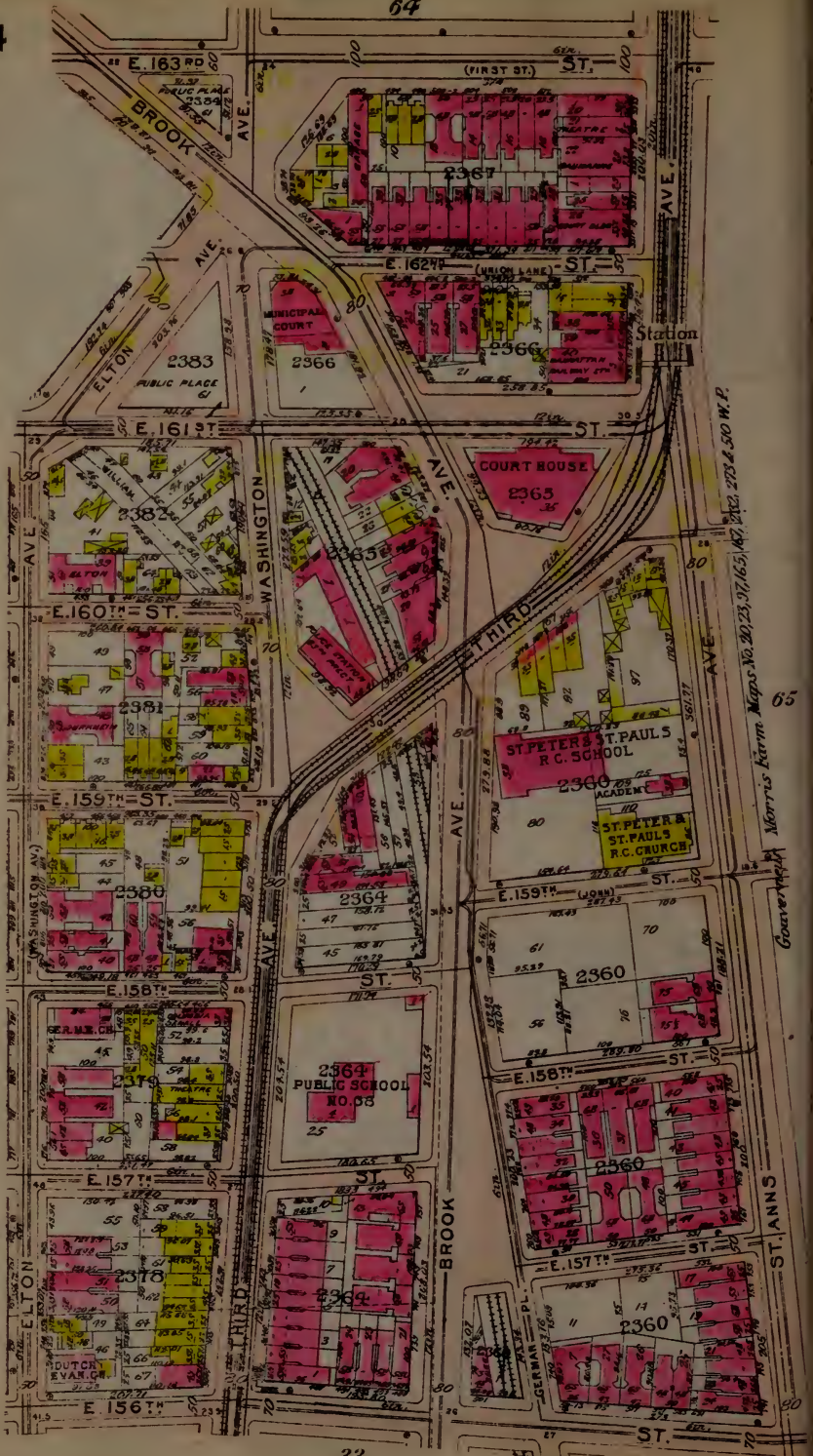
64
E. 163RD ST.
(FIRST ST.)
BROOK AVE.
2367
THEATRE
E. 162ND ST.
(UNION LANE)
MUNICIPAL COURT
2366
2366
Station
ELTON AVE.
2383
PUBLIC PLACE
E. 161ST ST.
COURT HOUSE
2365
WILLIAM
2382
ELTON
WASHINGTON AVE.
2363
THIRD AVE.
E. 160TH ST.
2381
E. 159TH ST.
ST. PETER & ST. PAUL'S R.C. SCHOOL
2360
ACADEMY
ST. PETER & ST. PAUL'S R.C. CHURCH
2380
(WASHINGTON AV.)
2364
E. 159TH ST.
(JOHN)
2360
E. 158TH ST.
GER. MES. CH.
2379
THEATRE
2364
PUBLIC SCHOOL NO. 68
E. 158TH ST.
2360
E. 157TH ST.
2378
DUTCH EVAN. CH.
2364
BROOK AVE.
E. 157TH ST.
2360
GERMAN PL.
ST. ANNS
E. 156TH ST.
43
65
Morris Farm Maps No. 20, 23, 97, 165, 167, 273 & 300 W.P.
Government

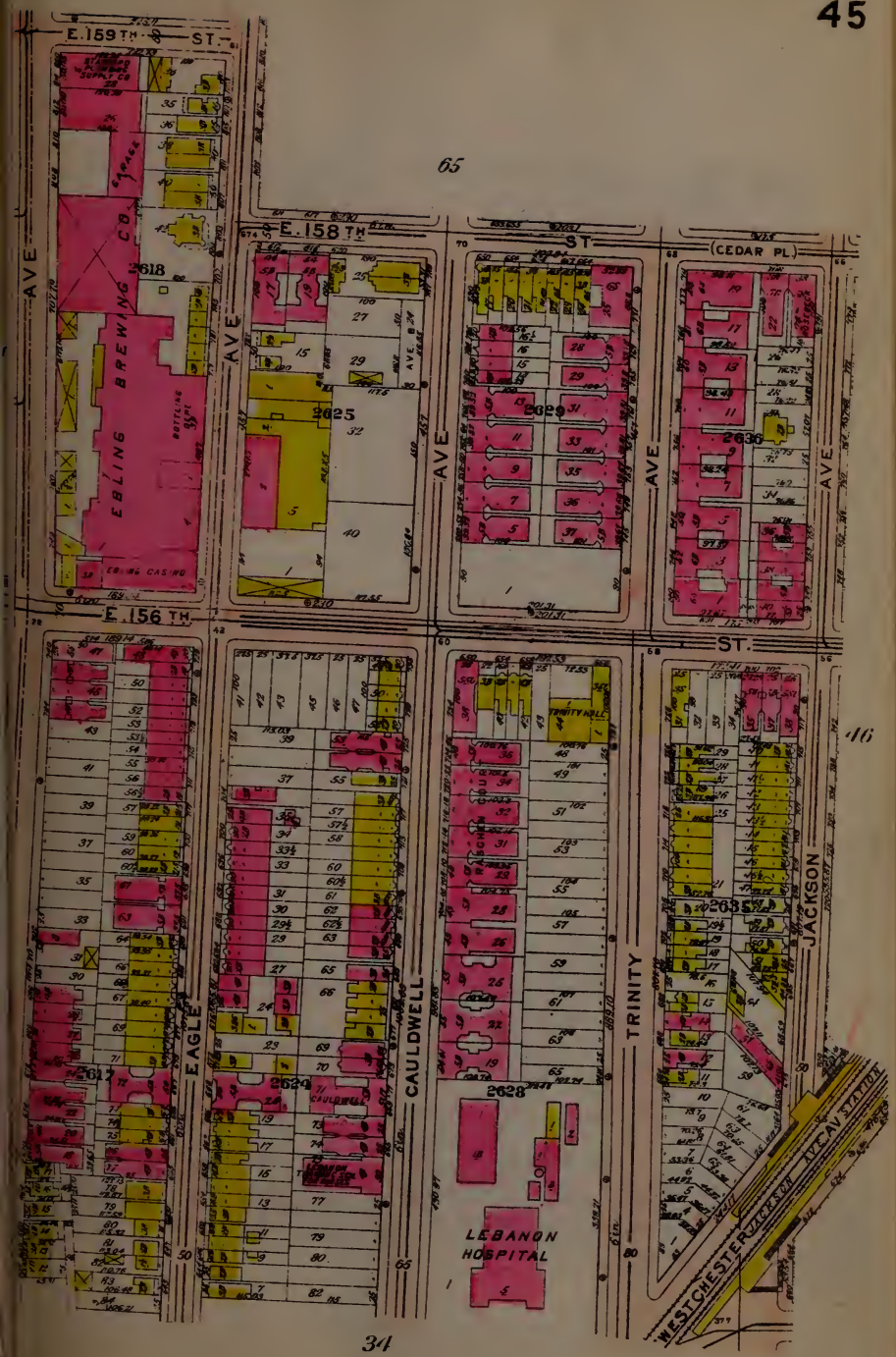
E. 159TH ST.
65
E. 158TH ST
(CEDAR PL.)
EBLING BREWING CO.
2618
2625
2629
2636
E. 156TH ST.
46
TRINITY HALL
2635
JACKSON
EAGLE
CAULDWELL
TRINITY
2612
2624
2628
LEBANON HOSPITAL
WESTCHESTER AVE
WEAV STADIUM
34

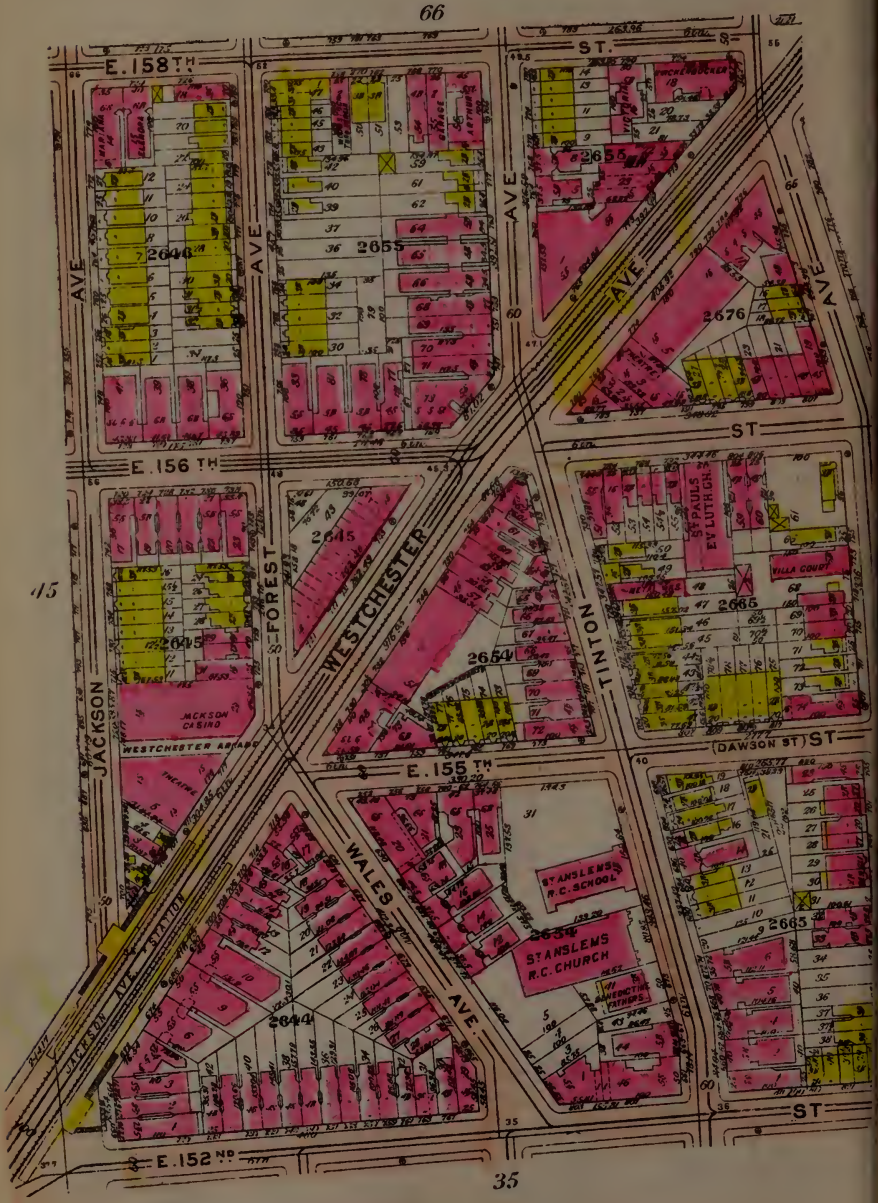
66
E. 158 TH
ST.
AVE
2646
2655
2656
ST
E. 156 TH
2645
WESTCHESTER
FOREST
TINTON
ST. PAUL'S EV. LUTH. CH.
VILLA COURT
2665
2654
JACKSON CASINO
WESTCHESTER ARMORY
DAWSON ST.
ST
E. 155 TH
WALES
AVE.
ST. ANSLEMS R.C. SCHOOL
ST. ANSLEMS R.C. CHURCH
2664
2663
JACKSON AVE.
STATION
2644
ST
E. 152 ND
15
35

E. 161ST. (CLIFF) ST.
PROSPECT THEATRE 2677
E. 160TH ST.
CALIFORNIA
2666
WESTCHESTER
PROSPECT AVE. STATION
JOHNSON BLDG.
2676
PROSPECT AVE.
2675
UNION
E. 155TH ST.
E. 156TH (LEGGETT AV.)
PROSPECT AVE.
M.E. CH.
2685
2687
2686
DAWSON
LEGGETT AV.
ST.
KELLY
AVE. & ST. JOHN
HEWITT
MACY PL.
WHITMAN ST.
LONGWOOD
2688
GREAT NORTHERN THEATRE
2689
E. 161ST ST.
PL.
AVE.
81
36
48

KELLY
BECK
FOX
SOUTHERN BOULEVARD
TIMPSON PL
WHITLOCK AVE
ST. JOHN AVENUE
LEGGETT AVE
LEGGETT LANE
E 156 TH ST
CRAVE ST
2685
2684
2683
2682
2701
2700
2707
LONGWOOD CONG CH
LONGWOOD CLUB
ST MARGARETS EPISC CH
41
49
36
34
27

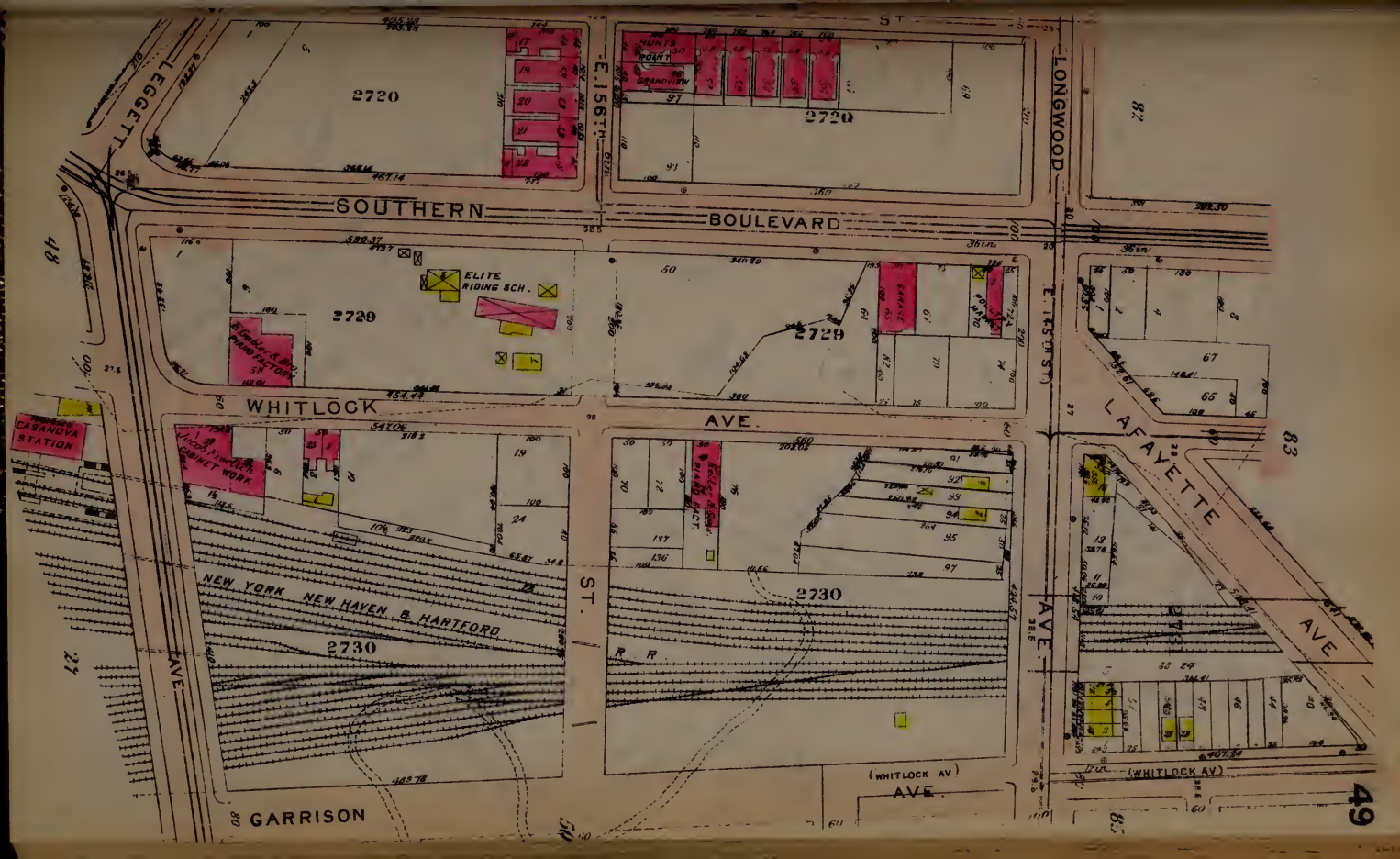
LEGGETT
E. 156TH ST
LONGWOOD
SOUTHERN
BOULEVARD
2720
2720
2729
2729
ELITE
RIDING SCH.
WHITLOCK
AVE.
CASANOVA
STATION
NEW YORK NEW HAVEN & HARTFORD
R R
2730
2730
E. 165TH ST
LAFAYETTE
AVE
(WHITLOCK AV.)
AVE
GARRISON
AVE
48
27
83
49

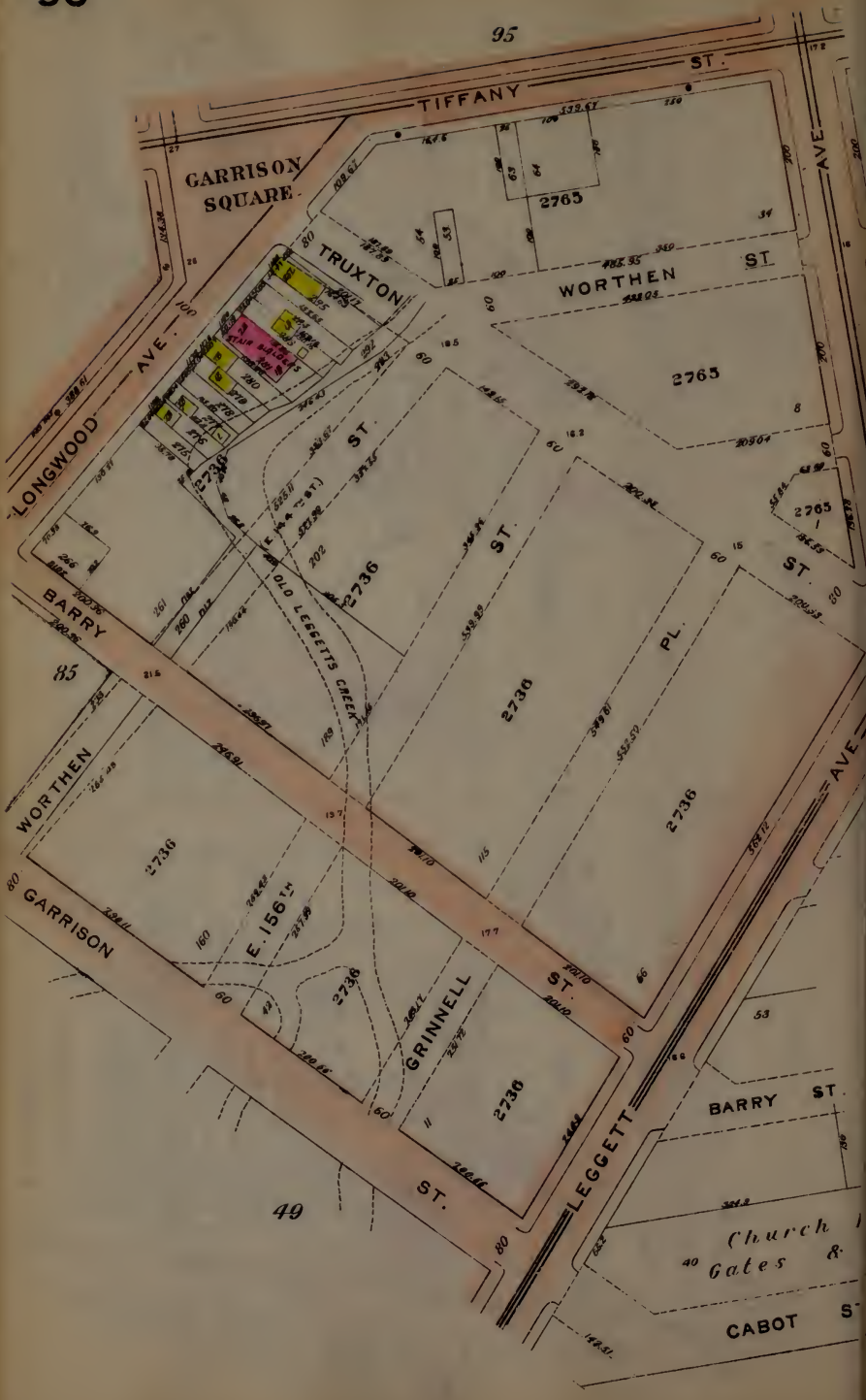
95
TIFFANY
ST.
GARRISON
SQUARE
TRUXTON
WORTHEN
ST
2765
2765
2765
LONGWOOD
AVE.
ST.
ST.
ST.
2736
2736
2736
2736
2736
2736
2736
OLD LEGGETTS CREEK
BARRY
85
WORTHEN
GARRISON
E. 156TH
GRINNELL
ST.
ST.
PL.
LEGGETT
AVE.
BARRY ST.
49
Church
Gates &
CABOT ST

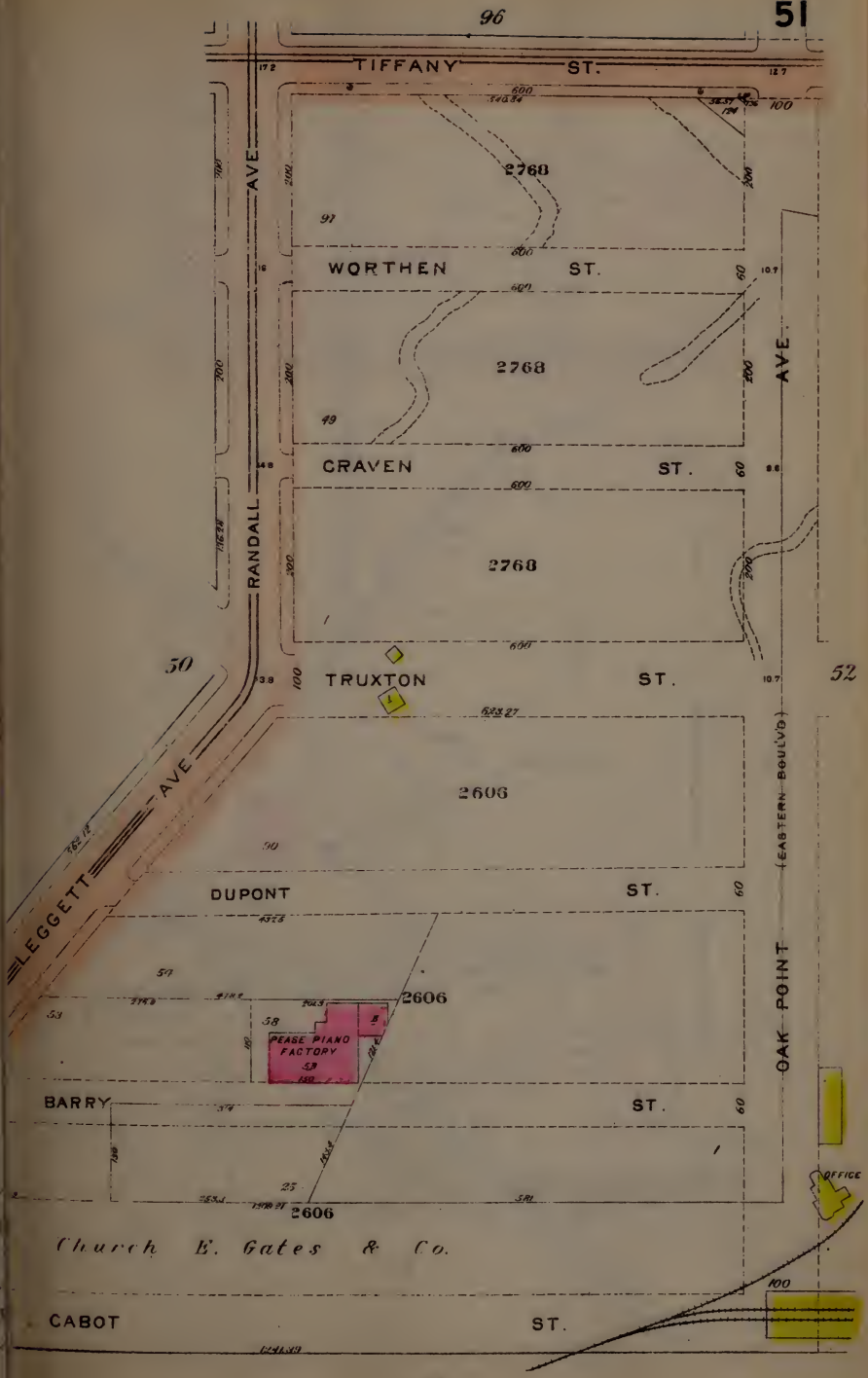
96
TIFFANY ST.
RANDALL AVE
WORTHEN ST.
CRAVEN ST.
TRUXTON ST.
DUPONT ST.
BARRY ST.
CABOT ST.
OAK POINT AVE (EASTERN BOUL'D)
LEGGETT AVE
2768
2768
2768
2606
2606
2606
PEASE PIANO FACTORY
OFFICE
50
52
Church E. Gates & Co.

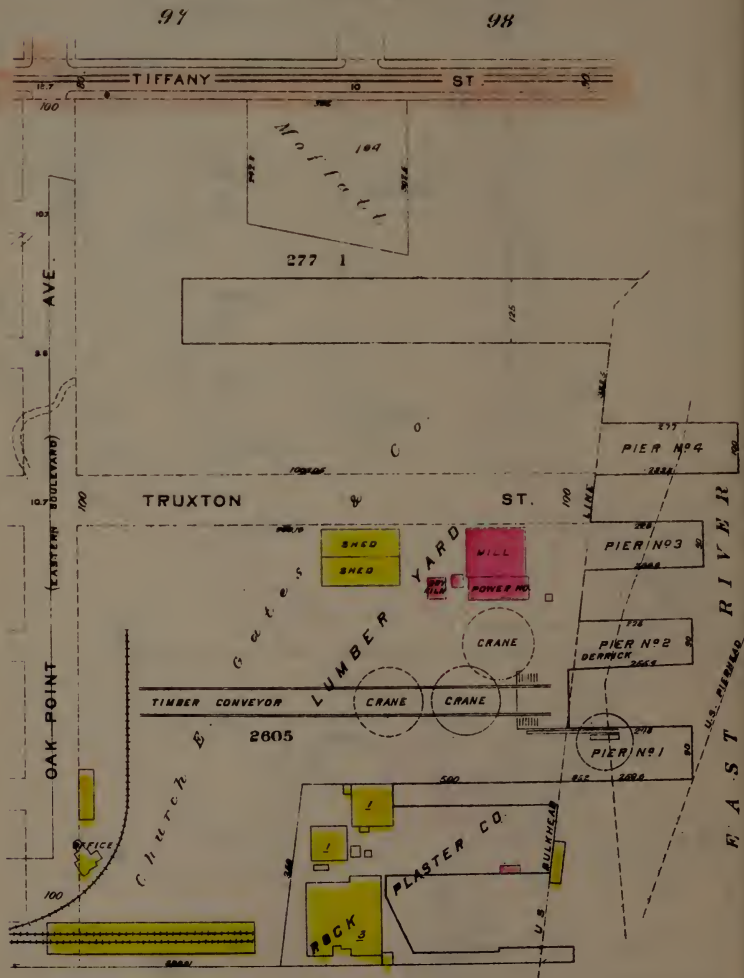
97
98
TIFFANY
ST.
Market
104
277 1
AVE.
(EASTERN BOULEVARD)
OAK POINT
51
TRUXTON
ST.
PIER No 4
PIER No 3
PIER No 2
DERRICK
PIER No 1
EAST RIVER
U.S. PIERHEAD LINE
SHED
SHED
MILL
POWER HO
Gates
LUMBER YARD
CRANE
TIMBER CONVEYOR
CRANE
CRANE
2605
Church
OFFICE
PLASTER CO.
BULKHEAD
U.S.
ROCK
3
27

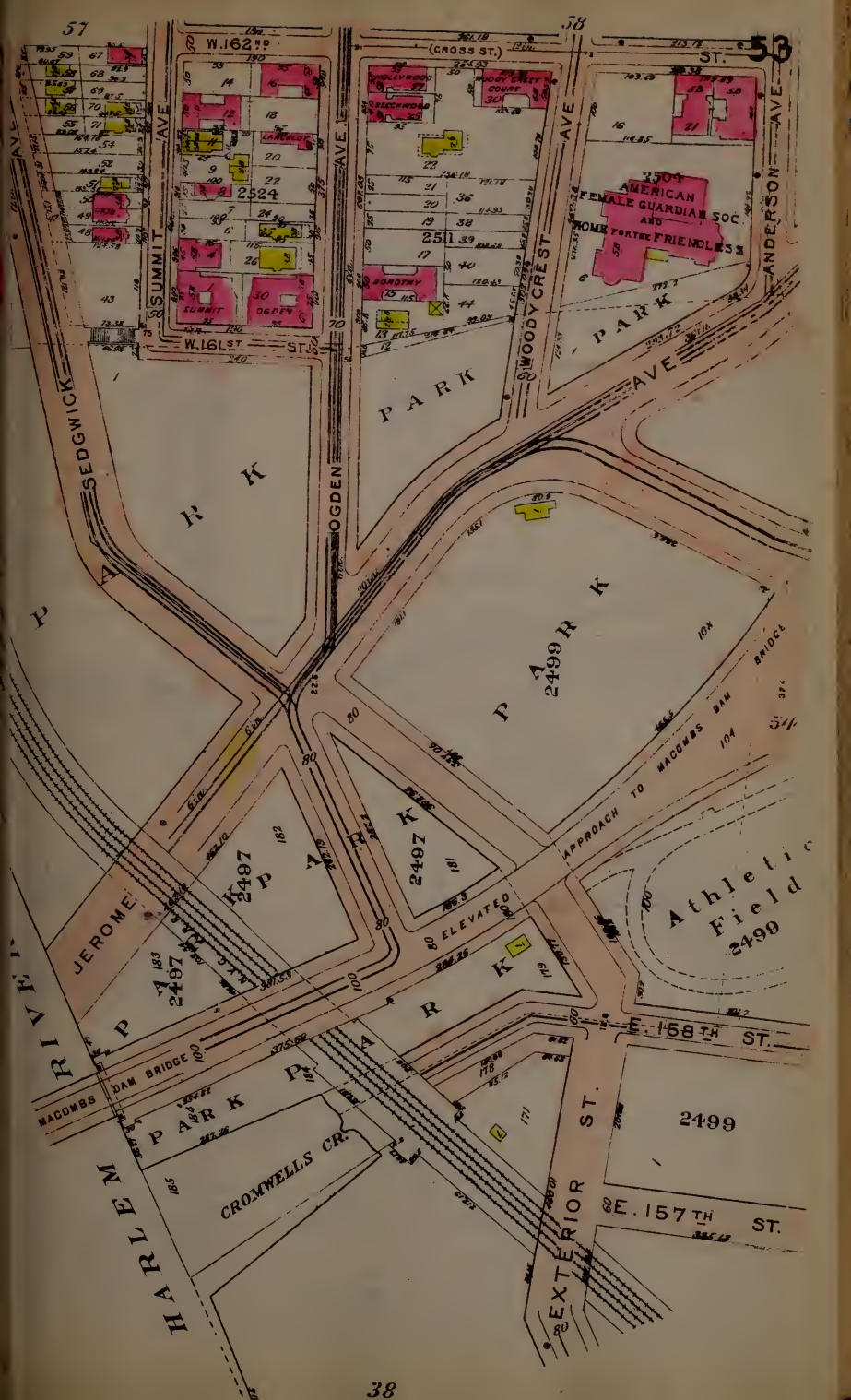
57
58
59
W. 162ND
(CROSS ST.)
ST.
SUMMIT AVE
OGDEN AVE
WOODY CREST AVE
ANDERSON AVE
SEDGWICK AVE
W. 161ST ST.
2524
2511
2504
AMERICAN FEMALE GUARDIAN SOC. AND HOME FOR THE FRIENDLESS
PARK
2499
2497
APPROACH TO MACOMBS DAM BRIDGE
ELEVATED
Athletic Field
2499
JEROME
E. 158TH ST.
E. 157TH ST.
MACOMBS DAM BRIDGE
CROMWELLS CR.
HARLEM RIVER
EXTERIOR ST.

59
66
E.162ND ST.
MACOMBS DAM
PARK
2500
APPROACH TO MACOMBS DAM BRIDGE
2492
2484
AVE
AVE.
E. 161ST
GRAND BOULEVARD AND CONCOURSE
(WILLIAM ST.)
ST.
53
DOUGHTY
ST.
2499
2491
2483
E.158TH ST.
E.158TH ST.
CROMWELL
RIVER
2499
E.157TH
ST.
39

60
61
E.164TH
ST.
AVE.
(BUTTERNUT ST.)
(POND PL.)
GRAND BOULEVARD
2476
2470
2461
2475
E.163RD ST.
2461
E.162ND ST.
(GROVE ST.)
2460
ENTRANCE TO GRAND BOULEVARD & CONCOURSE
(MOTT ST.)
(WILLIAM ST.)
E.161ST ST.
WALTON
2468
2459
GERARD
2474
E.159TH ST.
2468
MOTT
2459
SHERIDAN
(BUTTERNUT ST.)
E.158TH
(JULIET ST.) ST.

E. 164TH
(ELLA ST.)
ST.
AVE.
2455
2446
(MORRISANIA AV.)
PUBLIC SCHOOL NO 35
E. 163RD
2445
Charles
FLORIST
ELEANORA
HALL
CH
ST. ANGELA MERICI R.C. CHURCH
2454
E. 162ND
(HALSEY ST.)
2444
SHERMAN
GRANT
E. 161ST
SHERIDAN
MELROSE
YARD
NEW YORK & HARLEM R.R.
MORRIS
E. 158TH

70
W. 166TH ST.
LAWRENCE AVE.
2527
AVE.
LIND
AVE.
AVE.
2526
W. 165TH ST.
2527
2539
N. Y. C. & H. R. R. R.
PUTNAM DIV.
SEDGWICK
Johnson Iron Maps No. 147-6414 W.P.
W. 164TH
ST.
U.S. PIER AND BULKHEAD
E L M R I D G E
2539
53
58
SUMMIT
EPIS. CH.

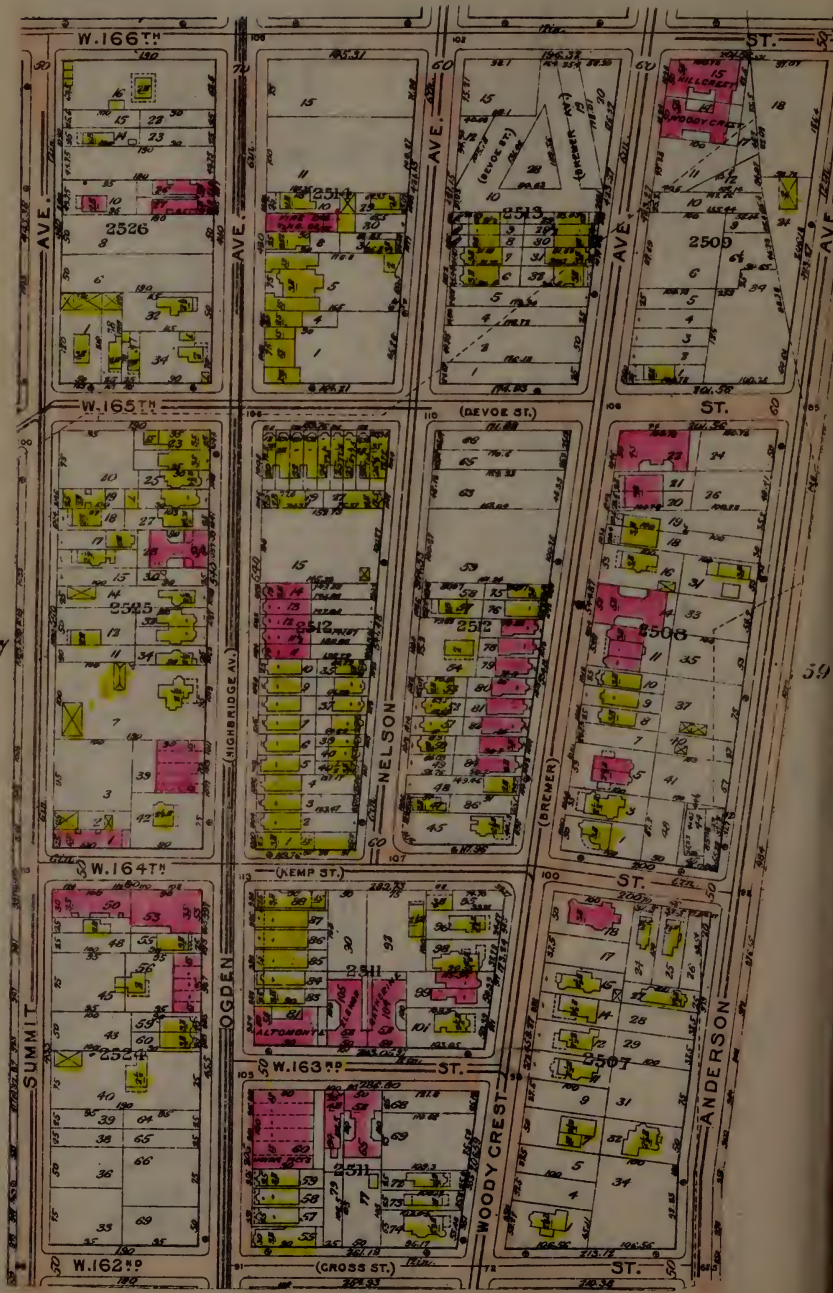
71
W. 166TH
ST.
AVE.
2526
2514
2513
2509
W. 165TH
(DEVOE ST.)
ST.
2525
2512
2508
57
59
(HIGHBRIDGE AV.)
NELSON
(BREMER)
W. 164TH
(KEMP ST.)
ST.
2511
2524
2507
SUMMIT
OGDEN
ALTOMONTA
W. 163RD
ST.
2511
WOODY CREST
ANDERSON
W. 162ND
(CROSS ST.)
ST.

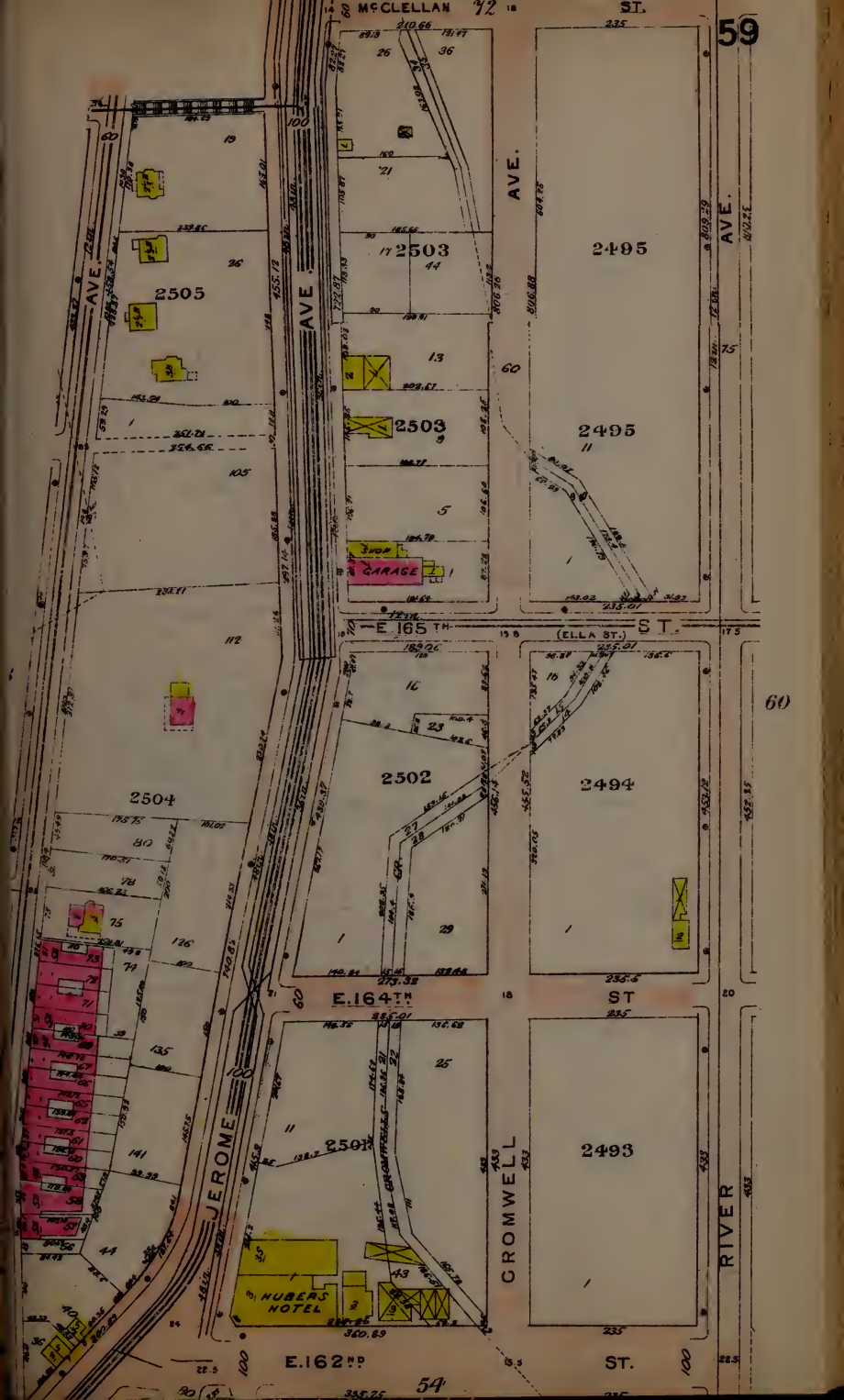
McCLELLAN ST.
59
AVE.
2505
2503
2495
GARAGE
E. 165TH ST.
(ELLA ST.)
2502
2494
2504
E. 164TH ST
2501
2493
JEROME
CROMWELL
RIVER
HUBERS HOTEL
E. 162ND ST.
54

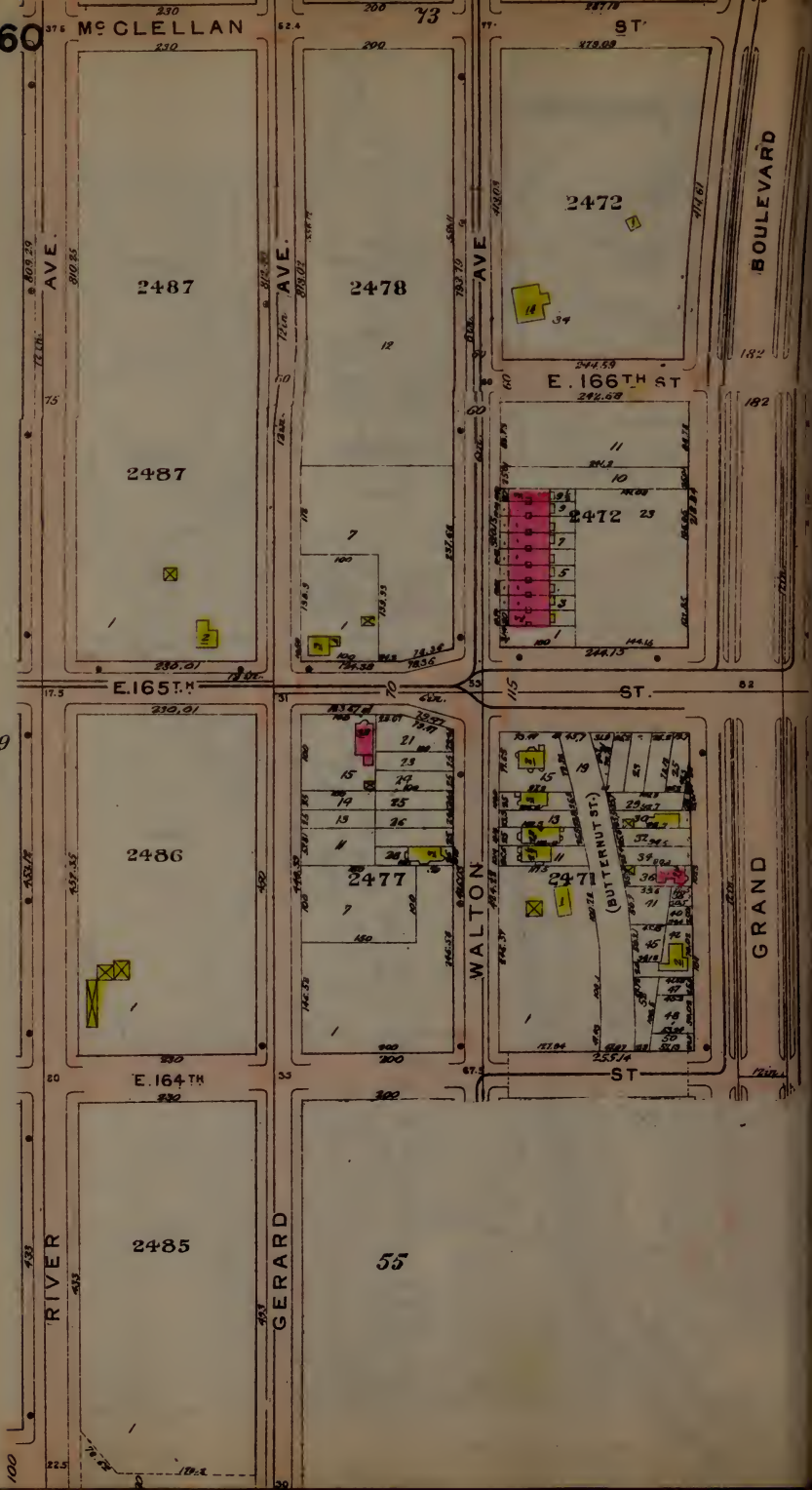
McCLELLAN
ST
AVE.
AVE.
AVE
BOULEVARD
2487
2487
2478
2472
2472
E. 166TH ST
E. 165TH
ST.
59
2486
2477
2471
(BUTTERNUT ST.)
WALTON
GRAND
E. 164TH
ST
RIVER
GERARD
2485
55

74

McCLELLAN
PL.
AVE.
AVE
AVE
ST.
BOULEVARD
E.166TH
(4TH ST.)
ST.
CARROLL
E.165TH
ST.
GRAND
(WALTON AVE.)
URSULINE ACADEMY
SHERIDAN
SHERMAN
GRANT
E.164TH
(ELLA ST.)
ST.
E.164TH
ST.
2462
2456
2456
2452
2462
2456
2456
2451
2461
2455
2447
56

E. 166 TH ST.
E. 165 TH ST.
E. 164 TH ST.
E. 163 RD ST.
E. 162 ND ST.
GRANT AVE.
AVE.
COLLEGE AVE.
FINDLAY ST.
MORRIS AVE.
TELLER AVE.
BONNER PL.
ELLA ST.
HELEN ST.
HALSEY ST.
2448
2437
2433
2433
2447
2432
2432
2432
2423
2423
2422
REF. CH. OF THE CONSOLER

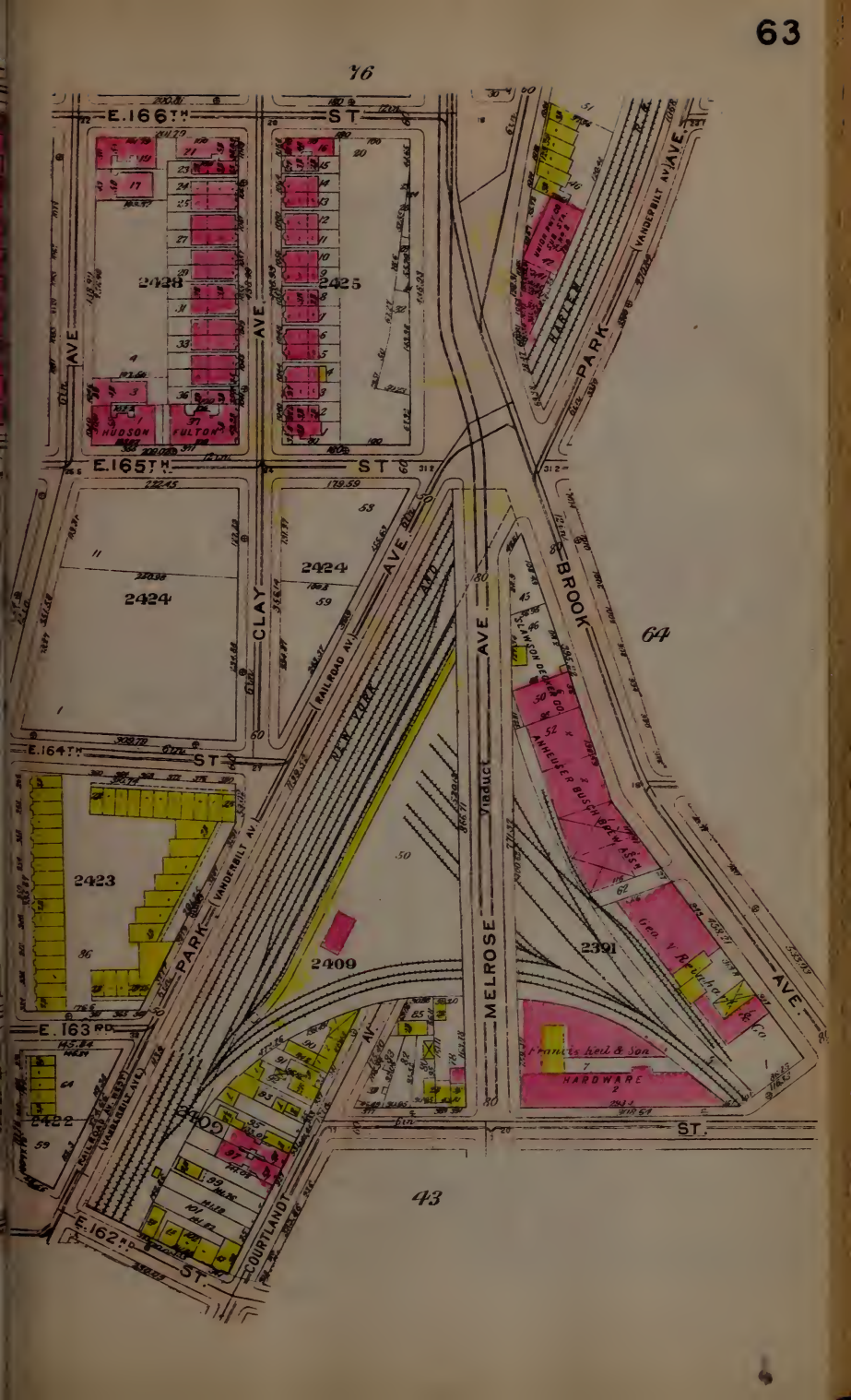
76
E. 166TH ST
E. 165TH ST
E. 164TH ST
E. 163RD
E. 162ND ST.
2428
2425
2424
2423
2422
2409
2391
HUDSON
FULTON
CLAY AVE
PARK AVE
VANDERBILT AVE
BROOK AVE
MELROSE AVE
COURTLAND AVE
NEW YORK AND HARLEM RAILROAD AV.
Viaduct
Anheuser Busch Brewing Ass'n
Geo. V. Rouhlac & Co.
Francis Heil & Son
HARDWARE
64
43

E. 166TH
(4TH ST.)
VANDERBILT AVE
PARK
GARAGE
SHULTS BREAD CO.
BOHEMIAN NATIONAL HALL PARK
2387
CENTENARY M.E. CH.
2370
GARAGE
IRON WORKS
BUS. POSTOFFICE
E. 165TH
(3RD ST.)
ST
BROOK
JOHN H. TREACY IRON WORKS
2386
WEIHER CT.
2369
THE BOSTONIAN
E. 164TH
(2ND ST.)
ST.
2385
WASHINGTON
AVE.
2368
LOFTS
WEBERMOTT DAIRY CO.
COLDWING CO.
E. 163RD
(FIRST ST.)
ST.

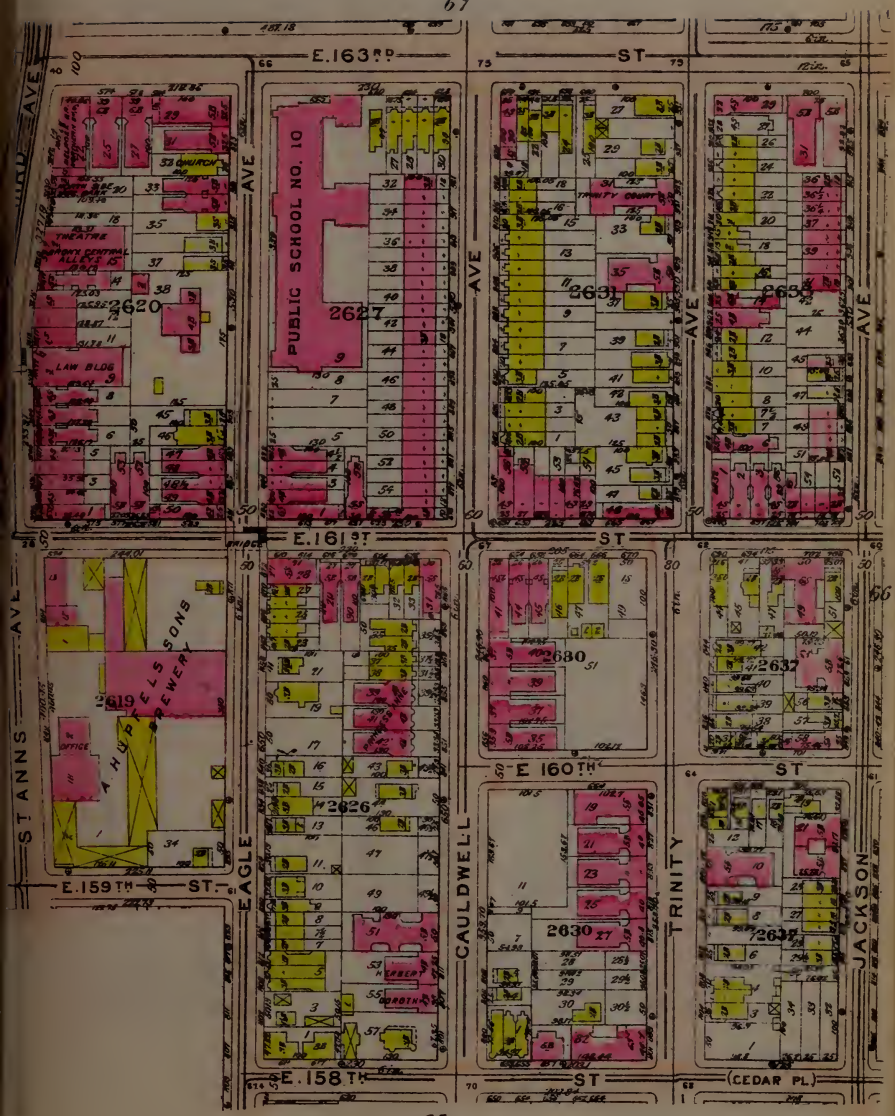
67
E. 163RD
ST
AVE
THEATRE
ALLEYS
2620
LAW BLDG
PUBLIC SCHOOL NO. 10
2627
2631
TRINITY COURT
2635
E. 161ST
ST
A. HUPPELS SONS
BREWERY
2619
OFFICE
2626
2630
2637
E. 160TH
ST
STANNS
AVE
EAGLE
CAULDWELL
TRINITY
JACKSON
E. 159TH
ST.
2630 X1
2638
E. 158TH
ST
(CEDAR PL.)
66

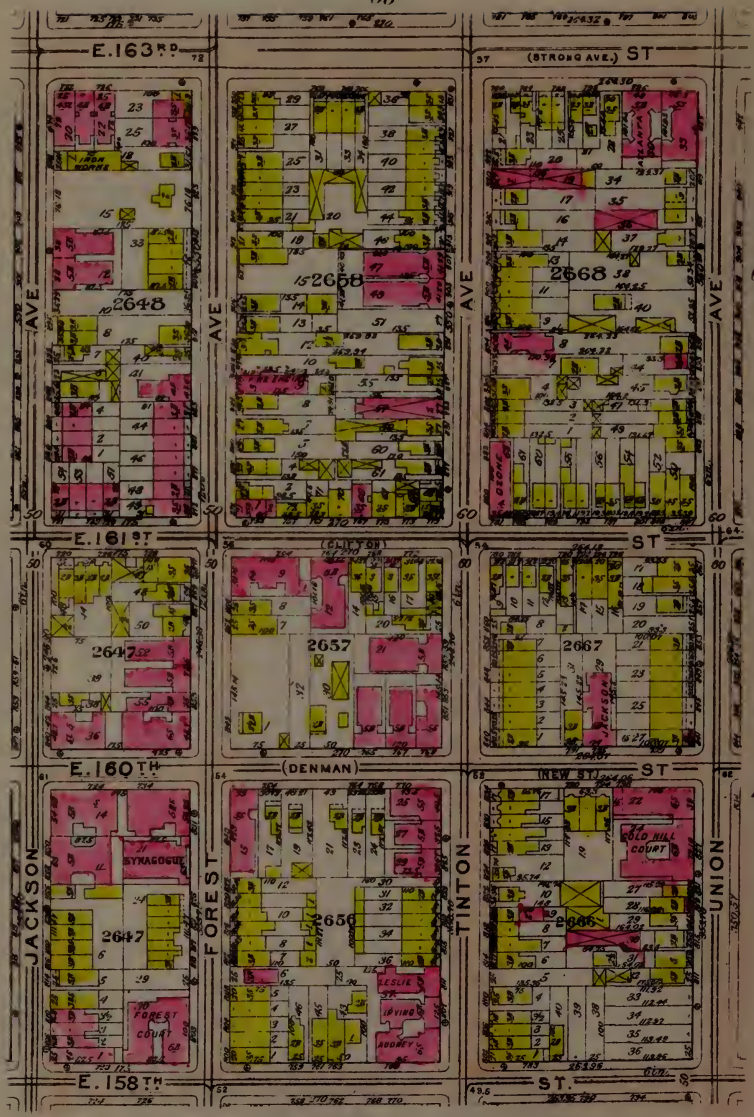
68
E. 163RD
(STRONG AVE.) ST
AVE
2648
2658
2668
69
E. 161ST
(CLINTON)
ST
65
2647
2657
2667
E. 160TH
(DENMAN)
(NEW ST)
ST
47
JACKSON
FOREST
TINTON
UNION
SYNAGOGUE
2647
FOREST COURT
2656
LESLIE
IRVING
ADDISON
COLD HILL COURT
2665
E. 158TH
ST.

E.166TH
FRANKLIN AVE.
BOSTON ROAD
THIRD (LANE) ST.
CAULDWELL AVE.
TRINITY AVE.
JACKSON AVE.
E.165TH ST
E.164TH ST.
TEASDALE PL.
E.163RD ST
(2ND PL)
(1ST PL)
(WOODLAWN AVE.)
(DELMONTE AVE.)
WOMANS HOME SCHOOL
P.E. CH. OF THE HOLY FAITH
CAULDWELL
STANTON CHURCH
YOUNG MENS HEBREW ASSN
TRINITY CHURCH
WALDECK
GERMANY LUTH. CH.
SCHORER CLUB
CARLTON
2608
2607
2622
2633
2646
2632
2621
2639
48
68

79

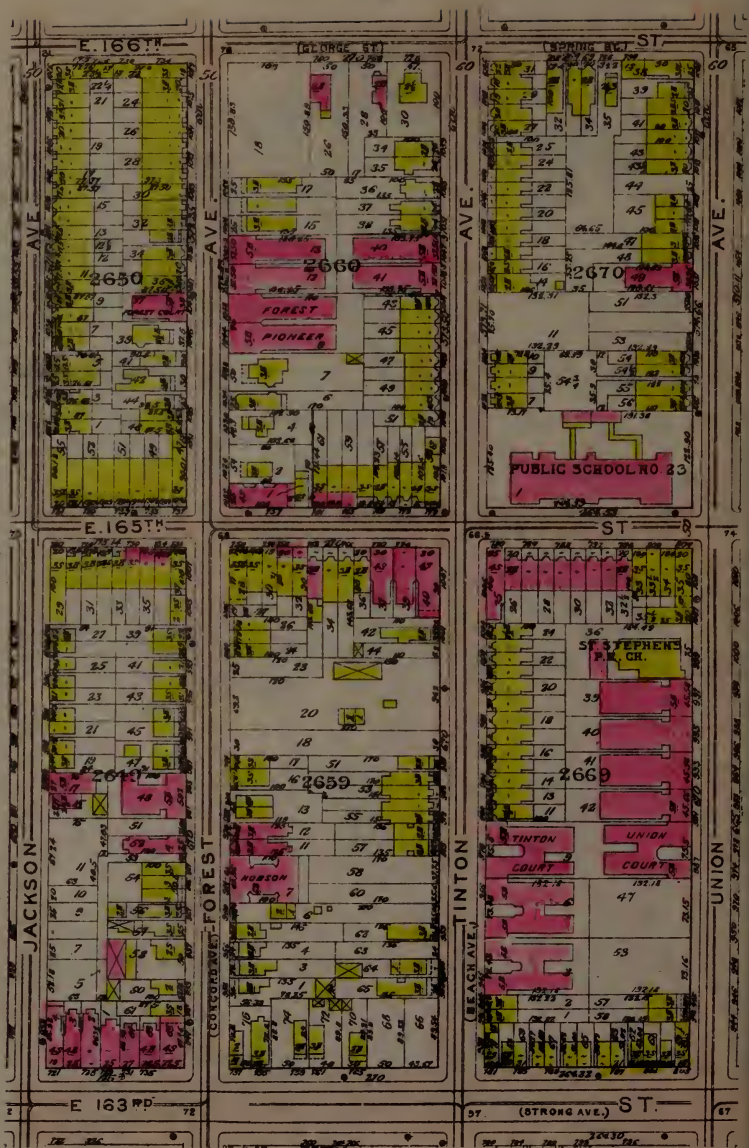
E. 166TH
(ELDRIDGE ST.)
(SPRING AVE.) ST.
JACKSON AVE.
FOREST AVE.
TINTON AVE.
UNION AVE.
2650
2660
2670
FOREST
PIONEER
PUBLIC SCHOOL NO. 23
E. 165TH
ST.
67
69
ST. STEPHENS P. E. CH.
2649
2659
2669
HOBSON
TINTON COURT
UNION COURT
(CONCORD AVE.)
(BEACH AVE.)
E. 163RD
(STRONG AVE.) ST.

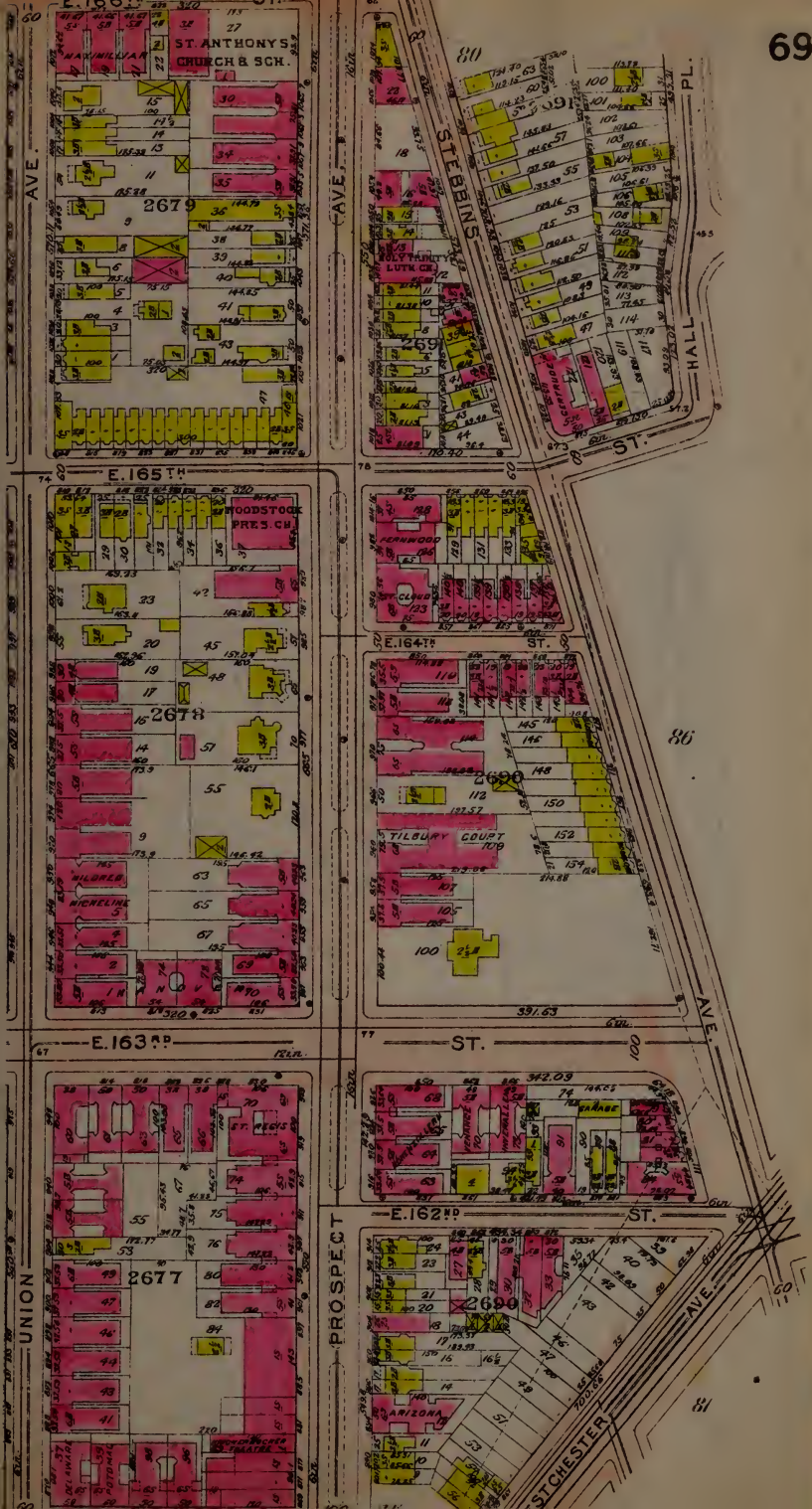
ST. ANTHONY'S CHURCH & SCH.
2679
E. 165TH
WOODSTOCK PRES. CH.
2678
E. 163RD
ST. MICHAEL'S
2677
UNION
AVE.
PROSPECT
AVE.
STEBBINS
HALL
ST.
HOLY TRINITY LUTH. CH.
269
FERNWOOD
CLIFTON
E. 164TH
ST.
2690
TILBURY COURT
391.63
ST.
342.09
GARAGE
E. 162ND
ST.
2690
ARIZONA
CHICHESTER
AVE.
PL.
68
86
81

Highbridge Sta.
DEPOT
PL.
ALLEY
W. 167TH
W. 168TH ST.
LIND. AVE.
SEDGWICK AVE.
LAWRENCE
GRAHAM SQ.
HARLEM RIVER
2540
2539
2530
2527
2526
60TH PRECT POLICE STA.
Bernard & Co. COAL & WOOD

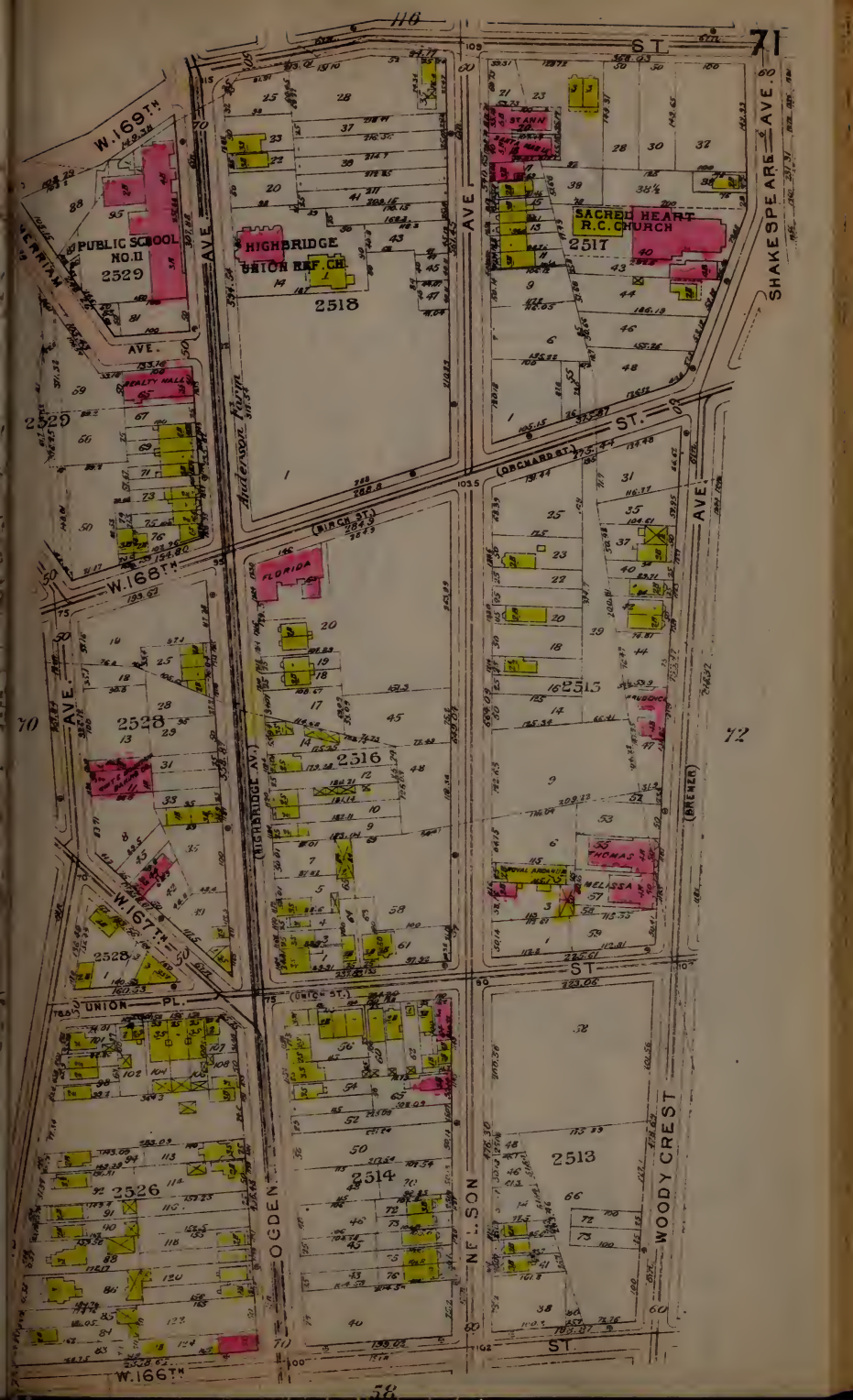
W. 169TH
PUBLIC SCHOOL NO. 11
2529
HIGHBRIDGE UNION REF. CH.
2518
ST. ANN'S
SACRED HEART R.C. CHURCH
2517
SHAKESPEARE AVE.
REALTY HALL
2520
Anderson Farm
(ORCHARD ST.)
(BIRCH ST.)
W. 168TH
FLORIDA
2528
2516
2515
THOMAS
MELISSA
(HIGHBRIDGE AV.)
(BREWER)
W. 167TH
UNION PL.
(UNION ST.)
2526
2514
2513
OGDEN
NELSON
WOODY CREST
W. 166TH
ST.
AVE.

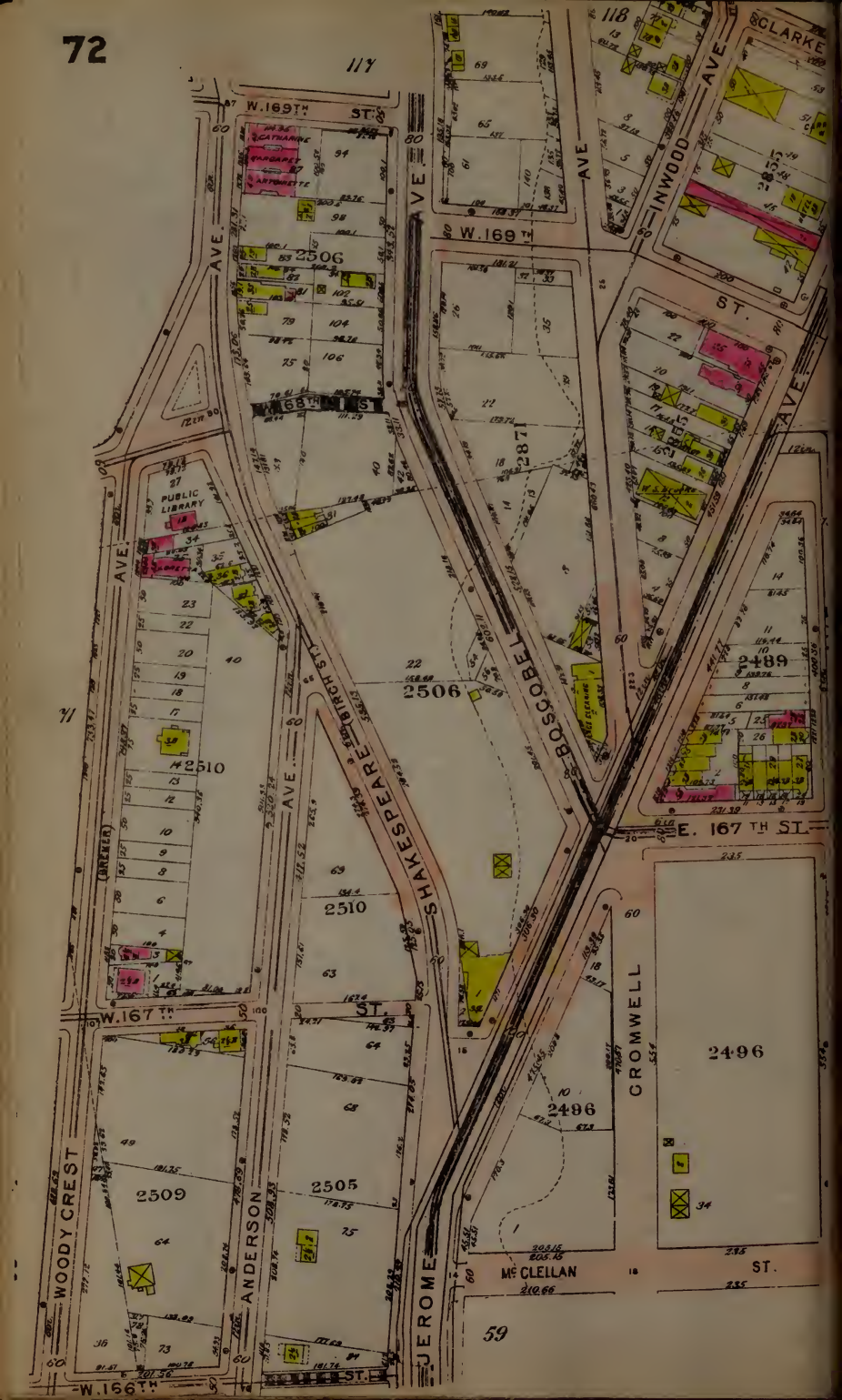
W. 169TH ST.
W. 169TH
W. 168TH ST.
W. 167TH ST.
W. 166TH ST.
E. 167TH ST.
McCLELLAN ST.
CLARKE
INWOOD AVE
AVE.
PUBLIC LIBRARY
BROADWAY
BOSCOBEL
SHAKESPEARE
BIRCH ST.
WOODY CREST
ANDERSON
JEROME
CROMWELL
2506
2510
2509
2505
2496
2489
287
114
118
117
111
59

118
119
E. 169TH
(ARCULARIUS PL.) ST.
2489
2481
2466
E. 168TH
(CHARLES PL.) ST.
AVE.
2480
AVE.
2465
GRAND VIEW (MORRIS AVE.) PL.
2464
CONCOURSE
2489
E. 167TH
(JAMES ST.) ST.
2463
AND
2488
2479
GERARD
TUDOR PL.
WALTON
2463
BOULEVARD
McCLELLAN
ST.

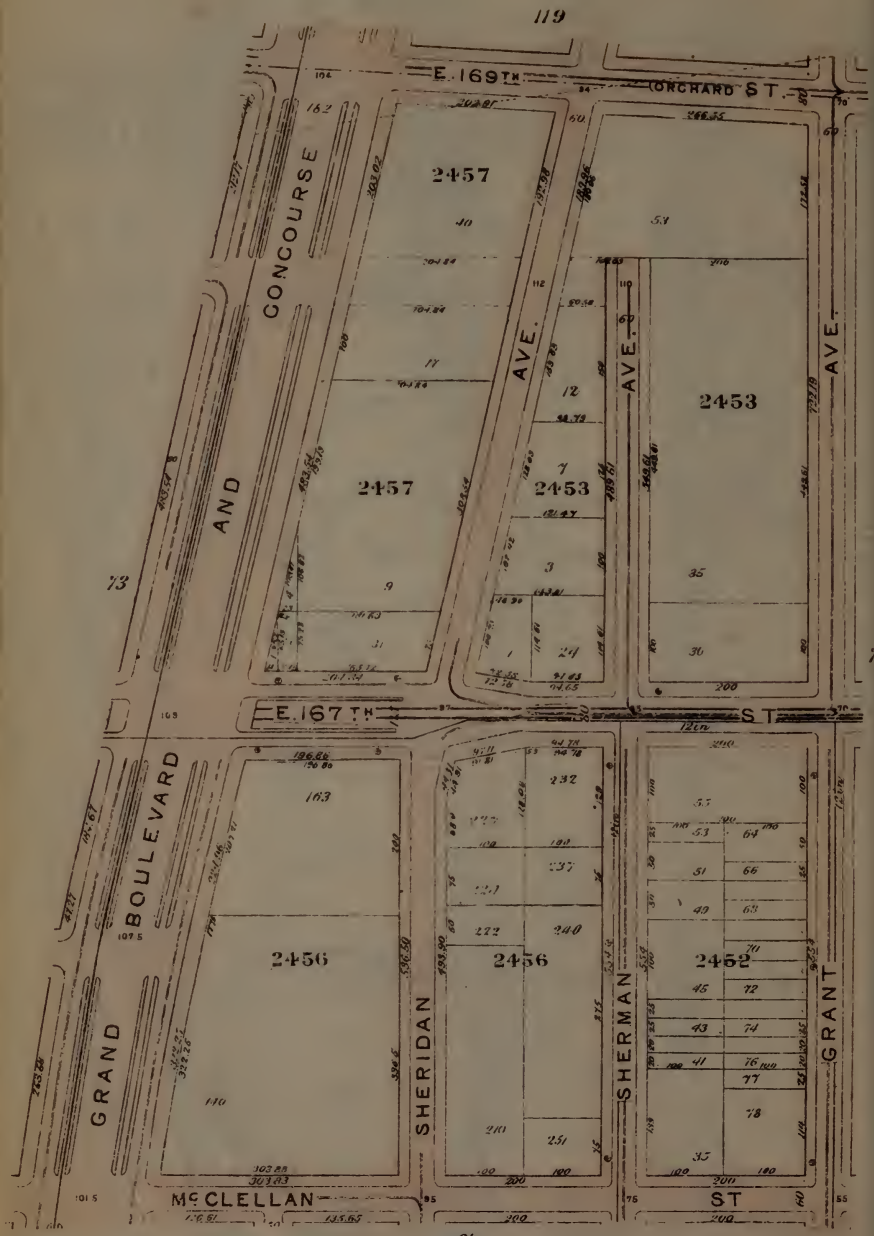
119
E. 169TH
ORCHARD ST.
CONCOURSE
AND
GRAND BOULEVARD
2457
2457
2453
2453
2453
2456
2456
2452
AVE.
AVE.
AVE.
SHERIDAN
SHERMAN
GRANT
E. 167TH
ST
McCLELLAN
ST
73
75
61

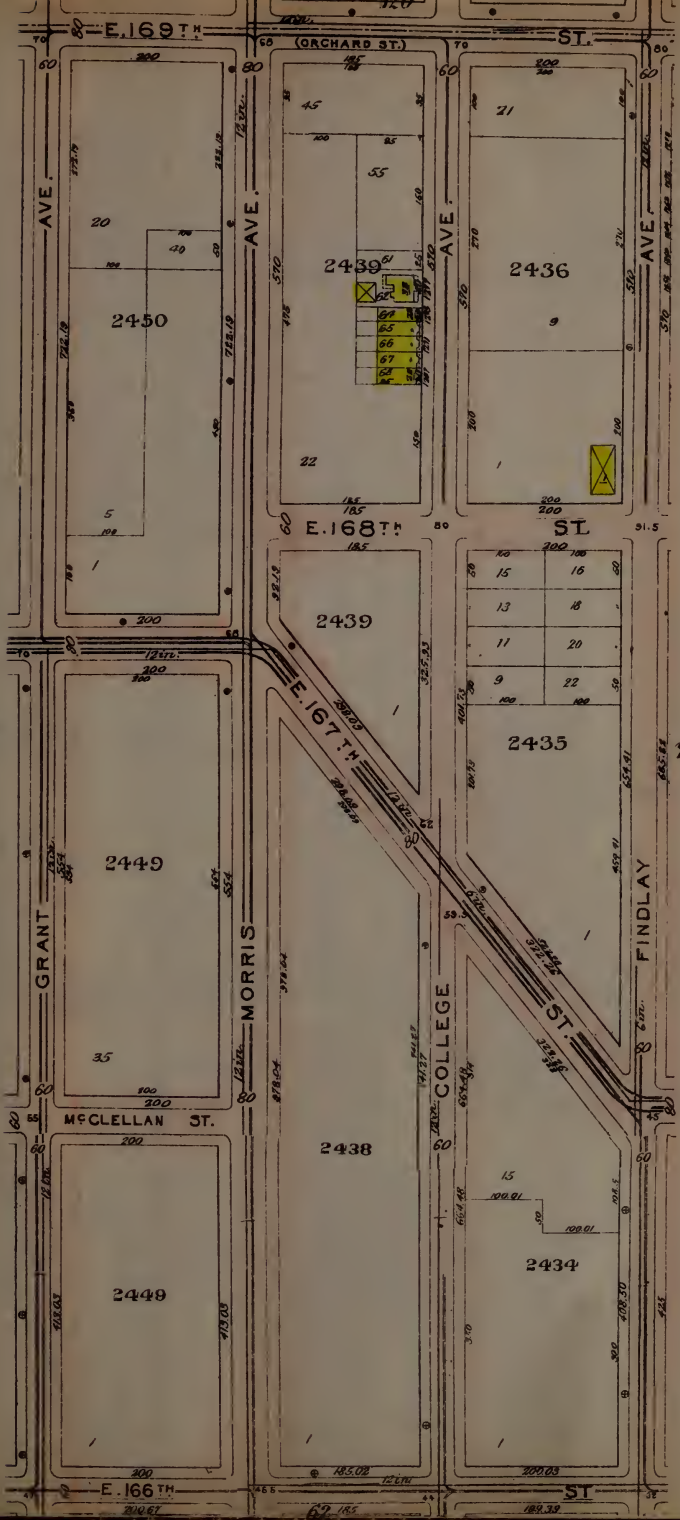
E. 169TH ST.
(ORCHARD ST.)
AVE.
2450
2439
2436
E. 168TH ST
2439
2435
E. 167TH ST.
2449
GRANT
MORRIS
COLLEGE
FINDLAY
McCLELLAN ST.
2438
2434
2449
E. 166TH ST
74
76

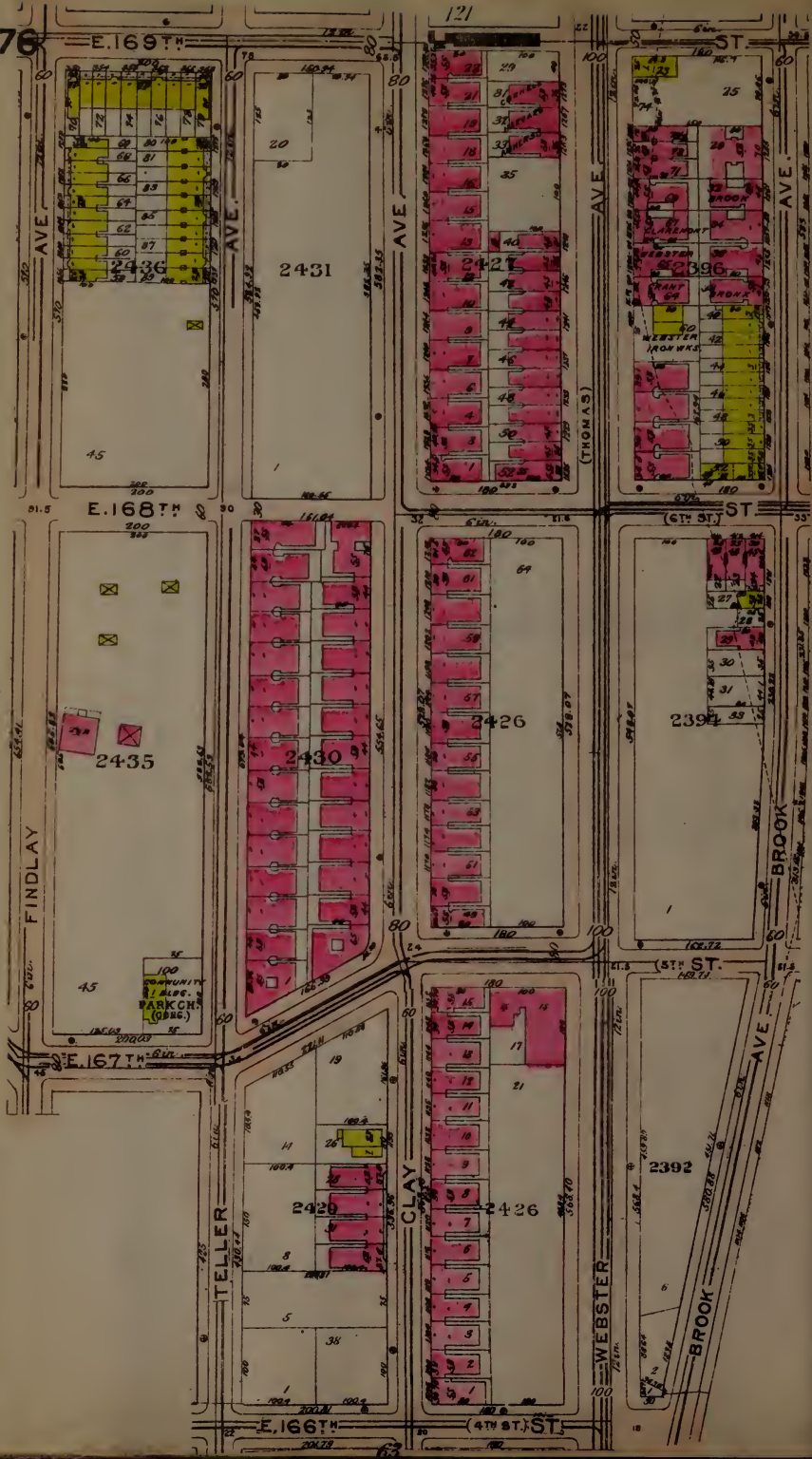
E. 169TH
ST.
AVE.
2436
2431
2427
(THOMAS)
2396
CLAREMONT
WEBSTER
IRON WKS.
E. 168TH
(6TH ST.)
2435
2430
2426
2394
FINDLAY
BROOK
COMMUNITY
(1 BLDG.)
PARK CH.
(OBSG.)
E. 167TH
(5TH ST.)
2429
2426
2392
TELLER
CLAY
WEBSTER
BROOK
E. 166TH
(4TH ST.)

E. 169 TH ST.
(7TH ST.)
AVE.
(RAILROAD AV.)
2395
FACTORY
2390
BRONX SANITARIUM
2375
E. 168 TH ST.
Morrisania Sta.
(VANDERBILT AV.)
NEW YORK & HARLEM
2393
BOHEMIAN PRES. CH.
MORRISANIA PRES. CH.
2389
ASS'N OF THE BAR
GREEN WOOD CEM. ASS'N
JEFFERSON TAMMANY CLUB
BRONX CATH. CLUB
VENICE HALL
2370
BELLEVUE
IRVING
E. 167 TH ST.
2388
GOUVERNEUR PL
PERSIAN RUG MFG.
LOFTS
2392
PARK (RAILROAD AV.)
MORRISANIA SILK MILLS
WASHINGTON
THIRD
H. Gerrison Co.
2371
NORTH SIDE MARKET
MATILDA
E. 166 TH (4TH ST.)
76
78

E.169TH
ST
JOHN EICHLER
BREWING COMPANY
DAVID MAYER
BREWING COMPANY
2610
BOTTLING HO.
AVE
BRONX CLUB
2612
E.168TH
(6TH ST.)
2609
2611
SCHOOL
RECTORY
ST. AUGUSTINES
R.C. CHURCH
2614
ST. AUGUSTINES
PAROCHIAL SCHOOL
ST. AUGUSTINES
ACADEMY
JACKSON
DEMOCRATIC CLUB
ROAD
E.167TH
(5TH ST.)
2608
THIRD
FULTON
PUBLIC PLACE
FRANKLIN
2613
SECOND RATTERY
ARMORY
BOSTON
ATHLETIC
FIELD
2634
E.166TH
MORRIS HIGH SCHOO
ST

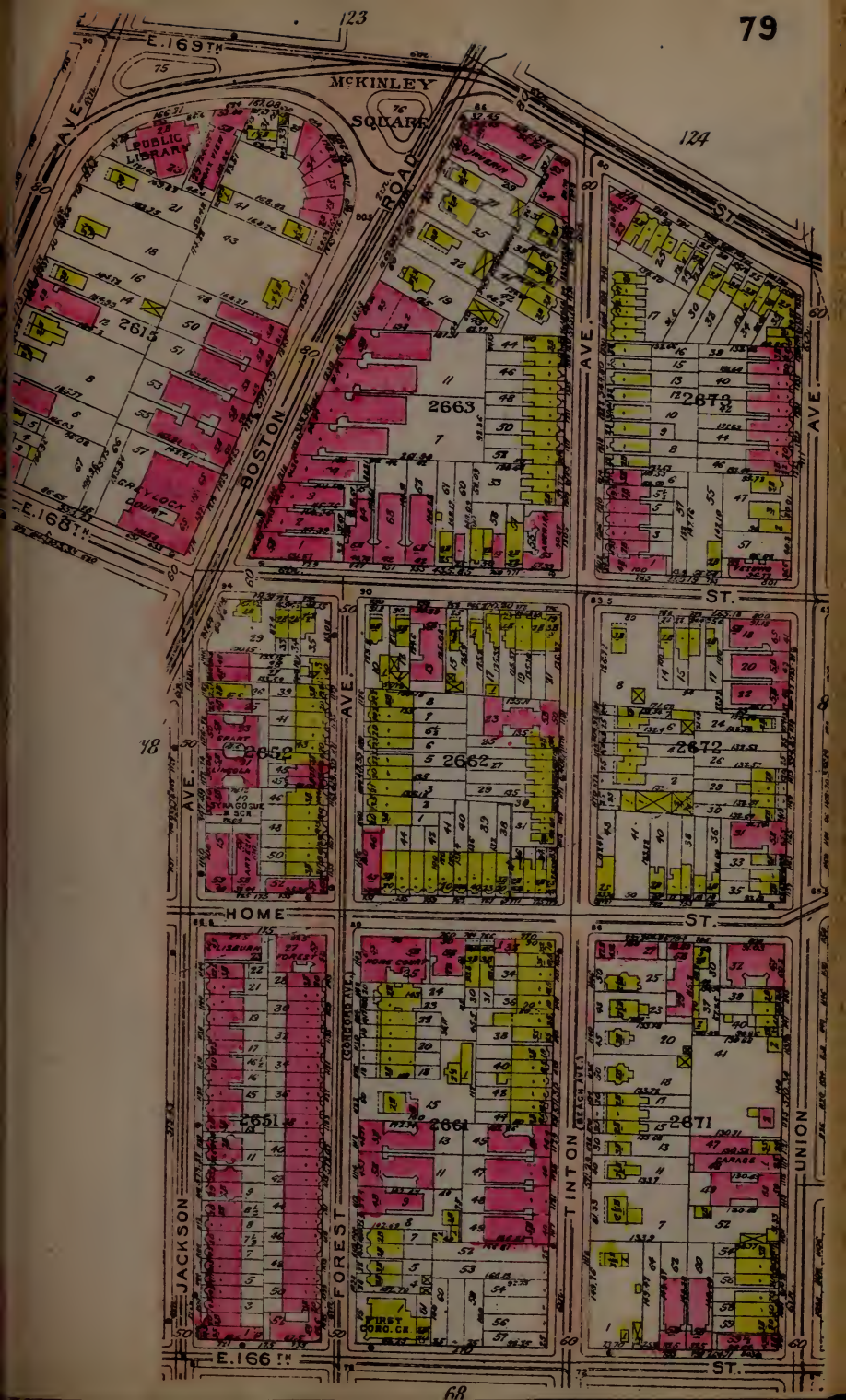
E. 169TH
McKINLEY
SQUARE
PUBLIC LIBRARY
BOSTON
ROAD
AVE.
ST.
E. 168TH
HOME
E. 166TH
JACKSON
FOREST
TINTON
UNION
2613
2663
2662
2652
2672
2671
2661
2651
123
124
48
68

E. 169 TH
125
2682
2684
E. 168 TH ST
2681
LYONS OLD HOME
2680
LEONORA
JEANETTE
E. 167 TH
2680
E. 166 TH ST
UNION AVE
PROSPECT AVE
STEBBINS AVE
ST.
2692
INTERVALE AVE
ST.
HALL PL.
BOLTON
86
69

E. 163 RD
86 ST
ROGERS PL.
STEBBINS AVE.
INTERVALE AVE.
DAWSON ST.
KELLY ST.
BECK ST.
FOX ST.
LONGWOOD AVE.
LANE AVE.
E. 156 TH
PUBLIC SCHOOL No 39
2696
2697
2702
2703
2706
2707
2708
82
47
48
49
15

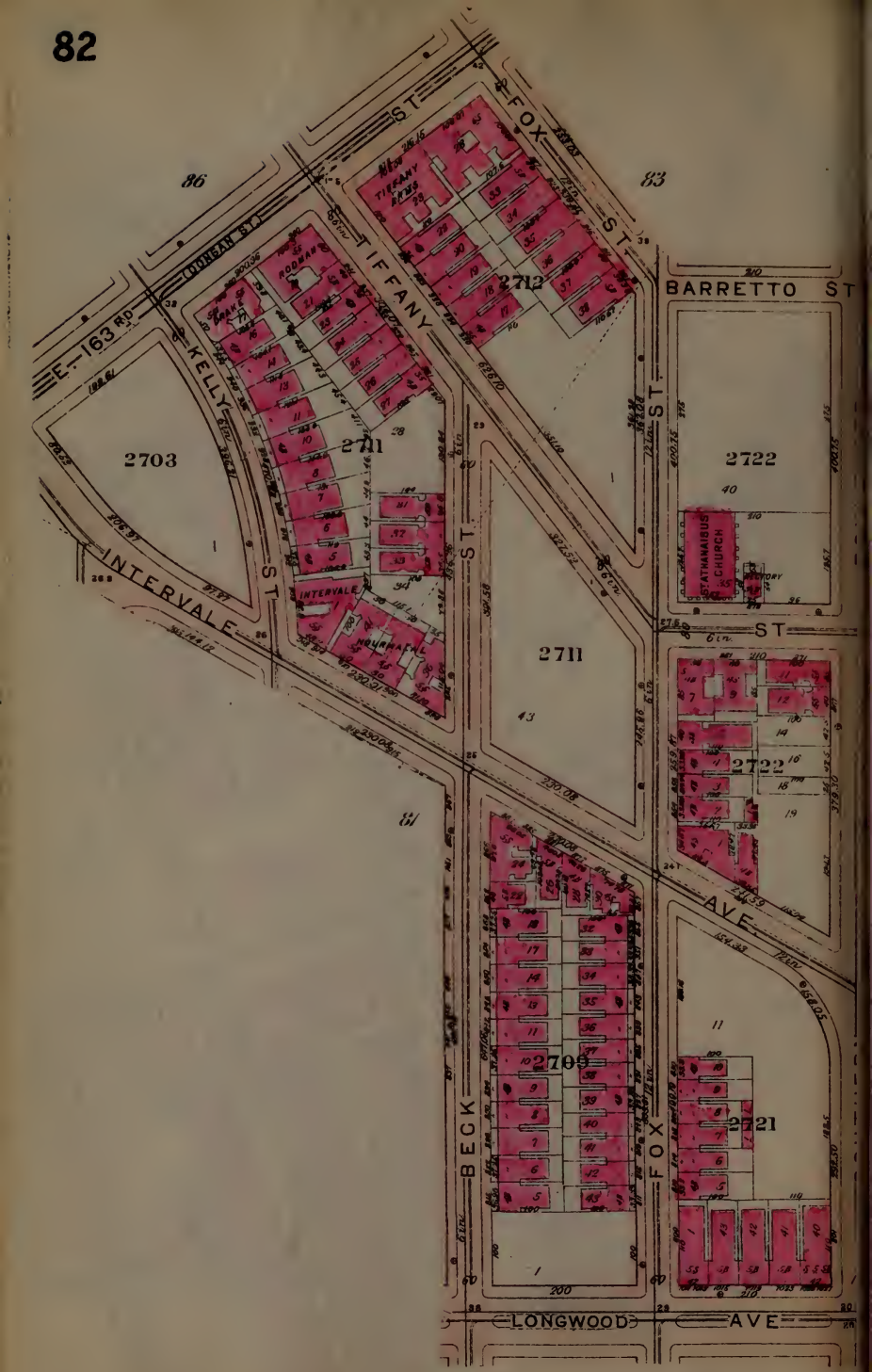
86
83
81
49
E. 163 RD
LORRIGAN STA
KELLY
INTERVALE
ST
TIFFANY
ST
FOX
ST
BARRETTO ST
ST
BECK
ST
FOX
AVE
LONGWOOD
AVE
2703
2711
2712
2722
2711
2722
2700
2721
TIFFANY ARMS
ROBBAN
INTERVALE
NAUMKEAG
ST. ATHANASIUS CHURCH
RECTORY

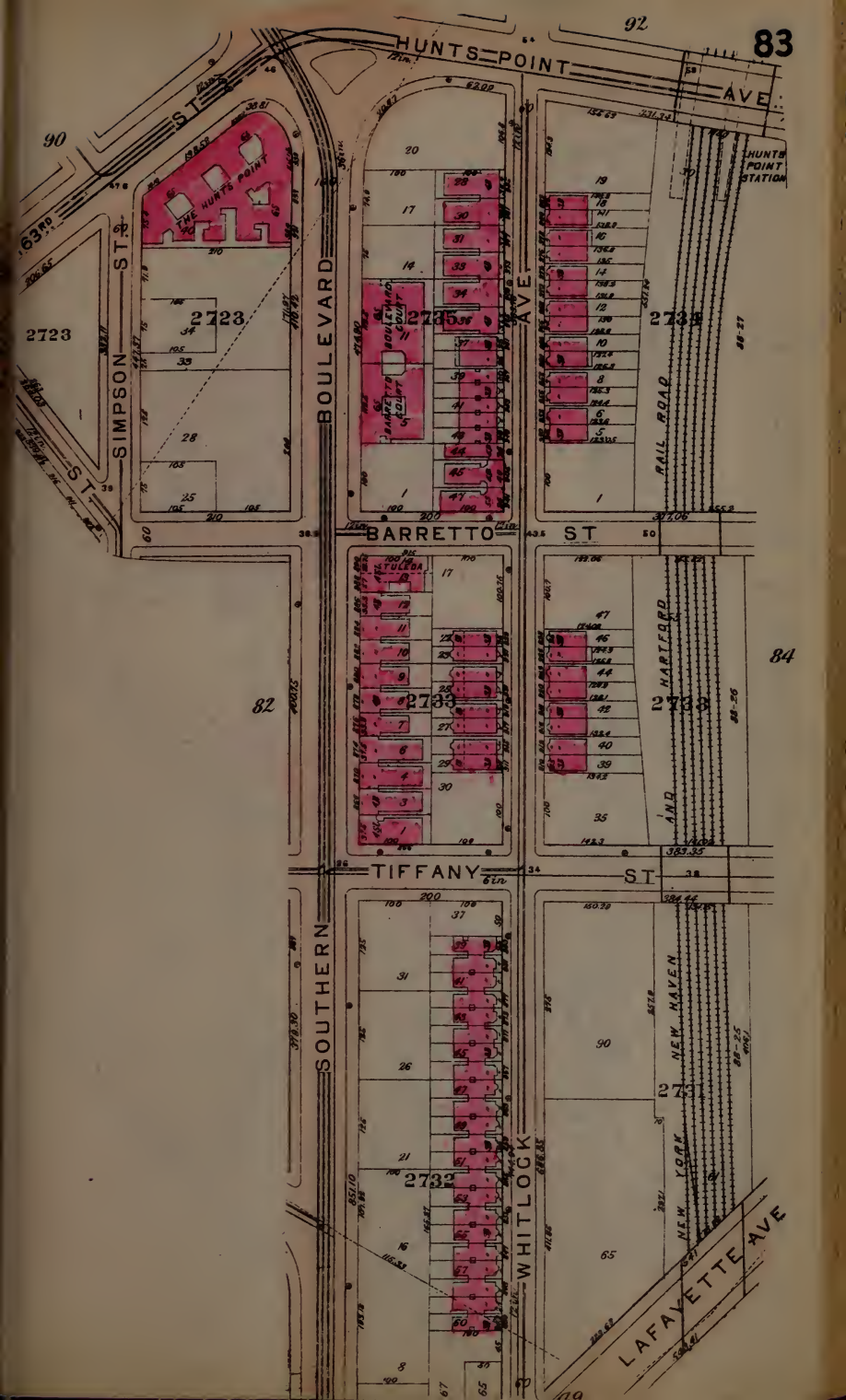
83
HUNTS POINT AVE
92
90
63RD ST
THE HUNTS POINT
2723
SIMPSON ST
ST
BOULEVARD
2735
BARRETTO COURT
AVE
2733
RAIL ROAD
HUNTS POINT STATION
BARRETTO ST
82
2733
HARTFORD AND
84
TIFFANY ST
SOUTHERN
2732
WHITLOCK
NEW HAVEN
NEW YORK
2731
LAFAYETTE AVE

HUNTS POINT
HUNTS POINT STATION
HUNTS POINT AVE
MANIDA ST.
BARRETTO ST.
GARRISON AVE (WETMORE)
LAFAYETTE ST.
TIFFANY
AMERICAN BANK NOTE CO.
TOWER 8 STORIES HIGH
2739
2740
2741
2742
2743
2734
HARTFORD AND NEW HAVEN RAIL ROAD
NEW YORK

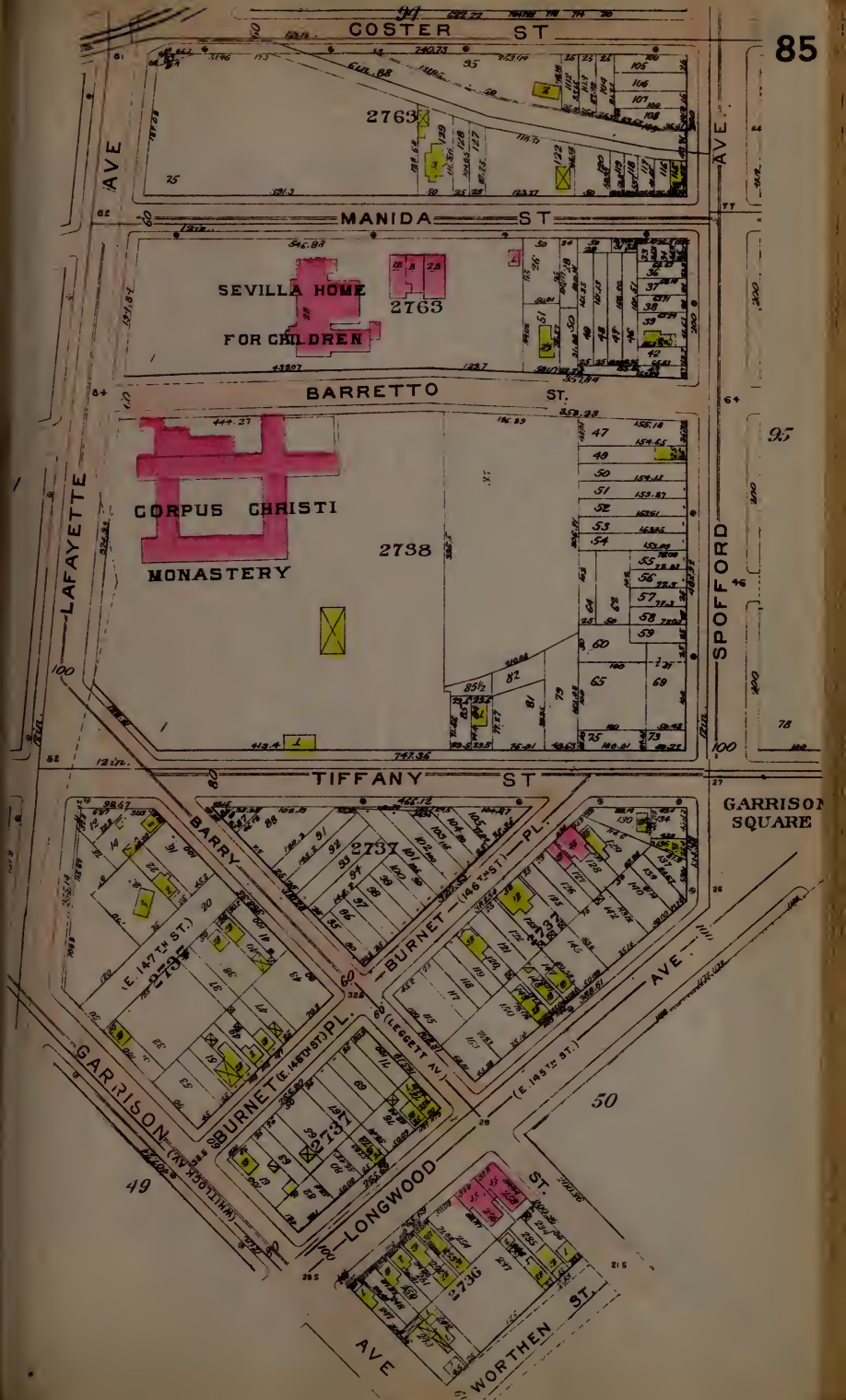
COSTER ST
MANIDA ST
BARRETTO ST.
TIFFANY ST
LAFAYETTE AVE
SPOFFORD AVE.
SEVILLA HOME FOR CHILDREN
CORPUS CHRISTI MONASTERY
GARRISON SQUARE
BARRY
BURNET (146TH ST) PL.
BURNET (E. 145TH ST) PL.
(E. 147TH ST.)
(LEGGETT AV)
(E. 149TH ST.)
GARRISON (WHITLOCK AV)
LONGWOOD AVE
WORTHEN ST.
2763
2738
2737
2735
2733
2736

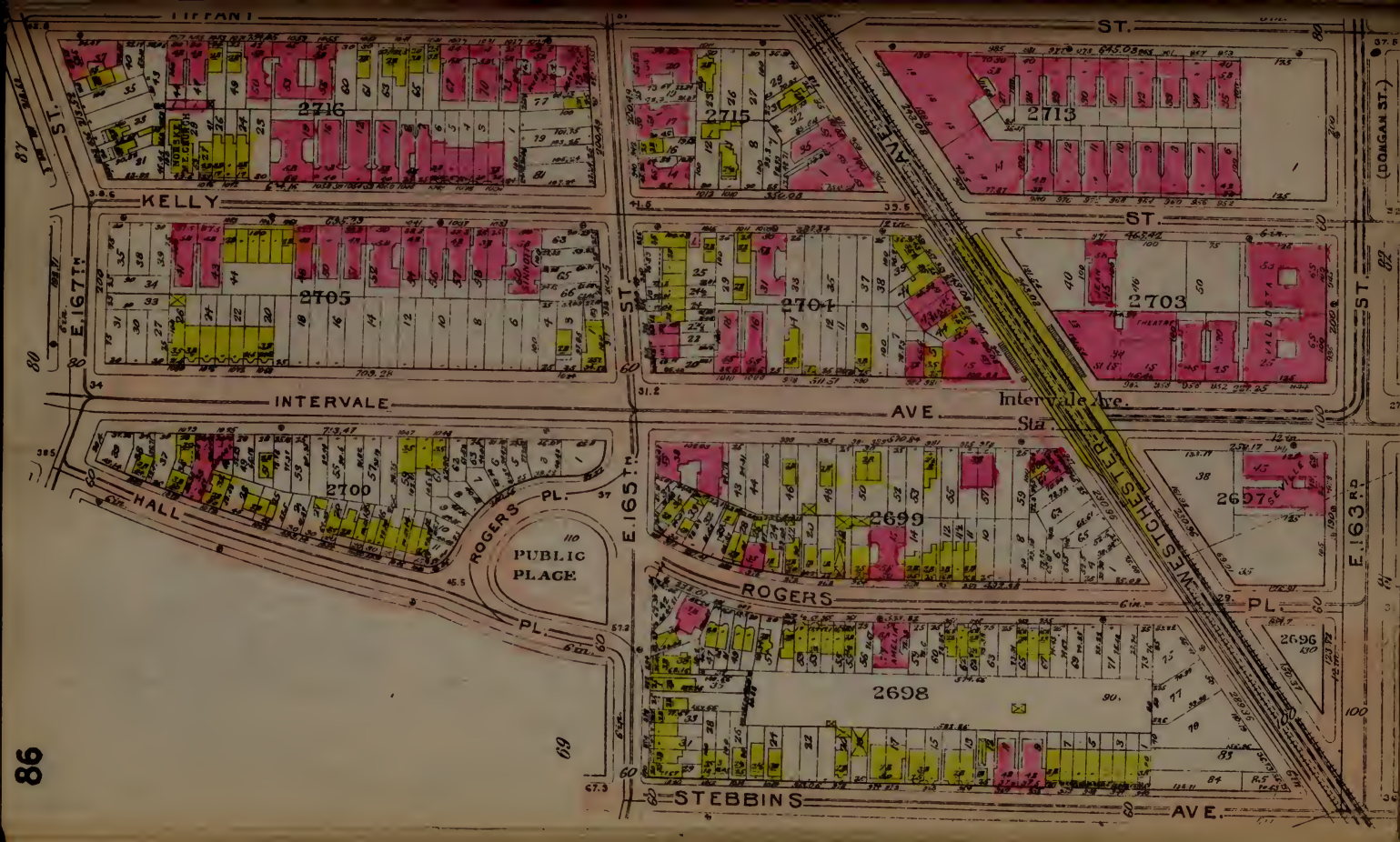
TIFFANY ST.
KELLY ST.
INTERVALE AVE.
HALL PL.
ROGERS PL.
STEBBINS AVE.
E. 167TH ST.
E. 165TH ST.
E. 163RD ST.
(DONGAN ST.)
WESTCHESTER AVE.
Intervale Ave. Sta.
PUBLIC PLACE
2716
2715
2713
2705
2704
2703
2700
2699
2698
2697
2696

HOME
AVE.
E. 169TH
TIFFANY
ST.
(LYON ST.)
SIMPSON
ST.
FOX
ST.
SOUTHERN
BOULEVARD
PUBLIC SCHOOL
No. 20
E. 167TH
ST.
(BARRETTO ST.)
ST.
(FOX ST.)
E. 165TH
ST.
WESTCHESTER AVE
Simpson St.
125
100
80
60
88
86
90
GARAGE
SIMPSON
CLUB
2716
2717
2718
2719
2723
2726
2727

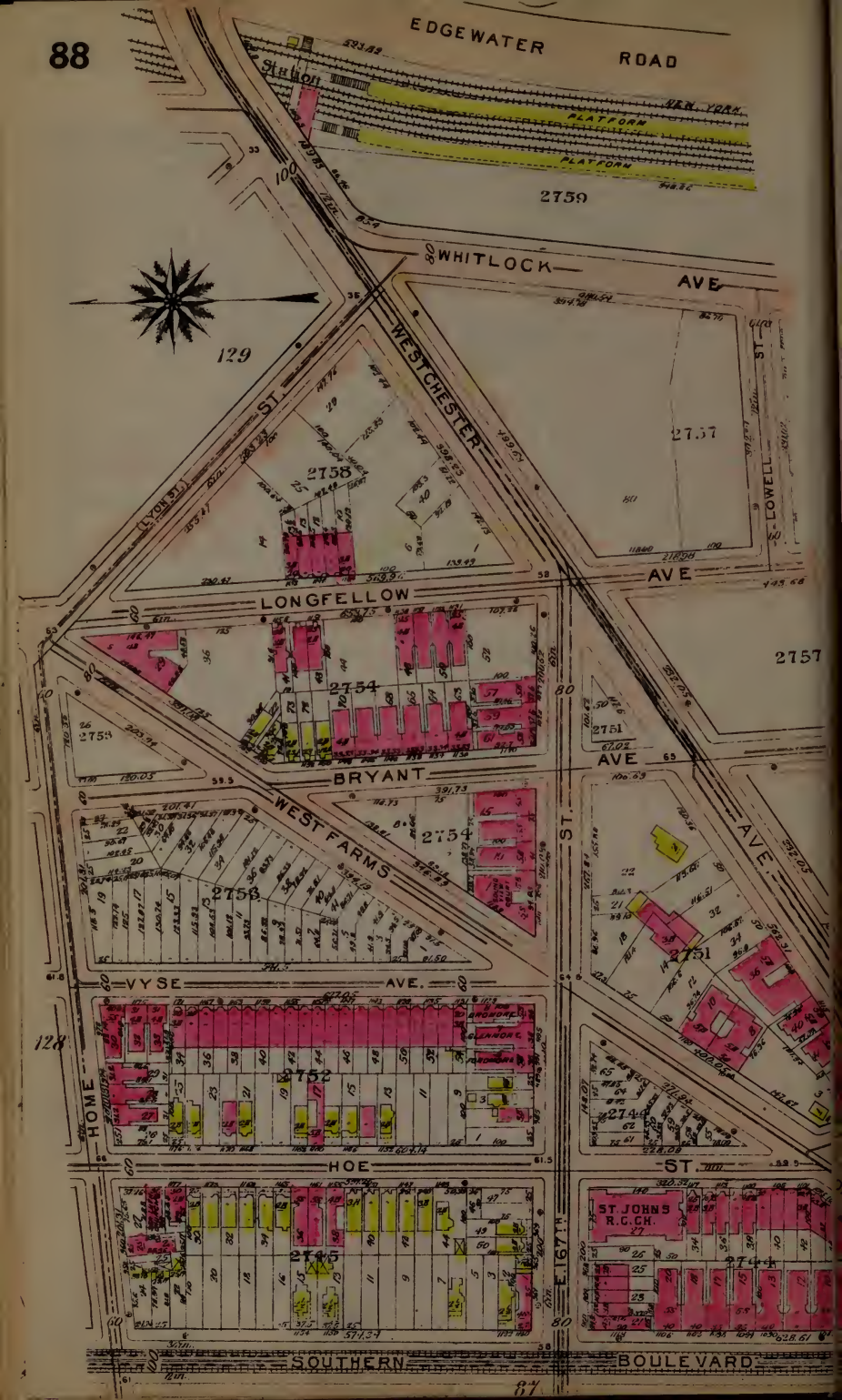
EDGEWATER ROAD
STATION
NEW YORK
PLATFORM
PLATFORM
2759
WHITLOCK AVE
WESTCHESTER
129
ST
(LYON ST)
2758
2757
LOWELL ST
LONGFELLOW
AVE
2754
2757
2753
2751
BRYANT
AVE
WEST FARMS
2754
ST
AVE.
2756
2751
VYSE AVE.
128
HOME
2752
2744
HOE ST.
ST. JOHNS R.C.CH.
2745
2744
E. 167TH
SOUTHERN BOULEVARD
87

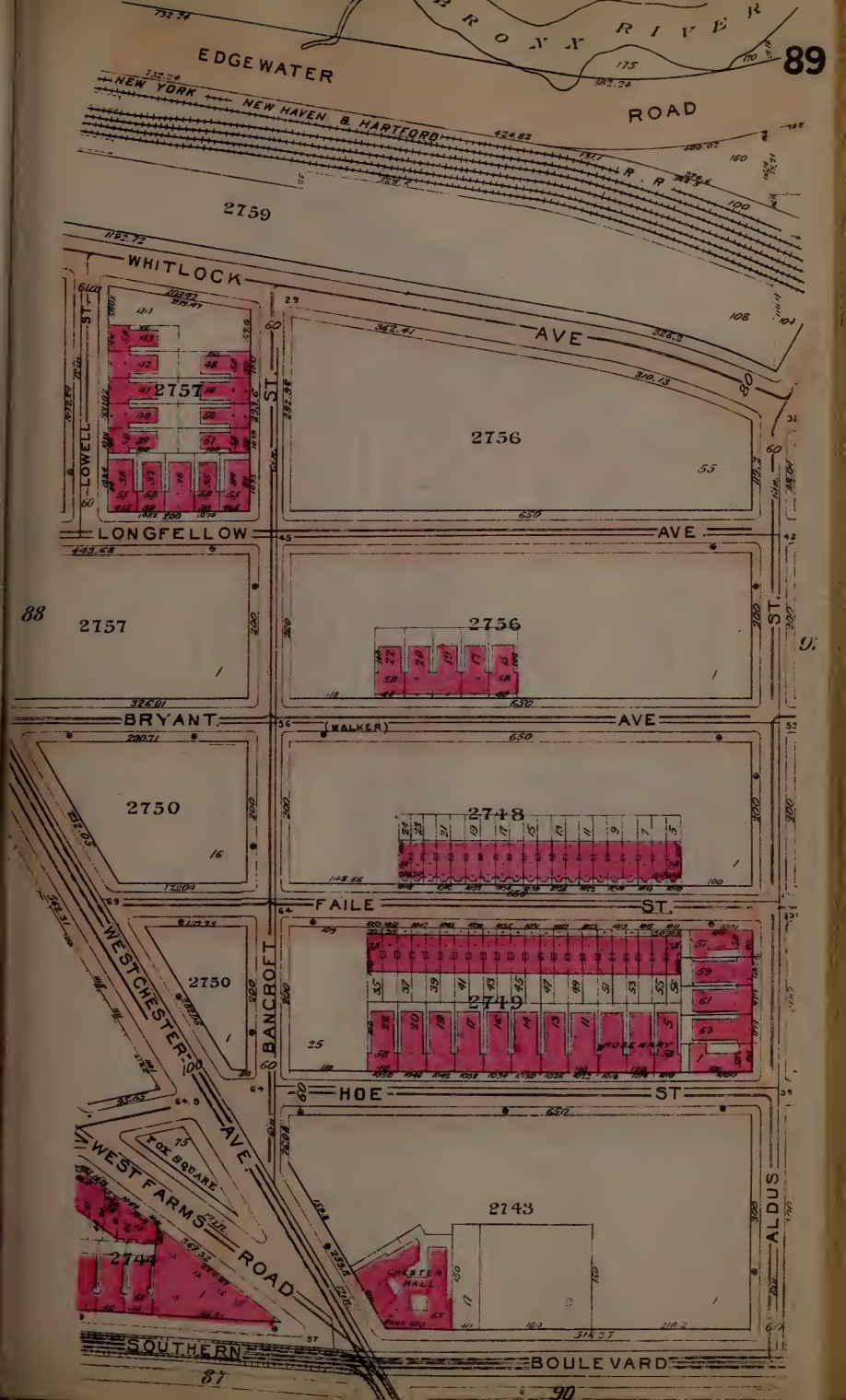
BRONX RIVER
89
EDGEWATER ROAD
NEW YORK NEW HAVEN & HARTFORD R.R.
2759
WHITLOCK AVE
LOWELL ST
2757
2756
ST
LONGFELLOW AVE
88
2757
2756
ST.
BRYANT AVE
(WALKER)
2750
2748
FAILE ST.
WESTCHESTER AVE
2750
BANCROFT
2749
HOE ST
FOX SQUARE
WEST FARMS ROAD
2744
2743
CHESTER HALL
ALDUS
SOUTHERN BOULEVARD
87
90

E. 165TH ST.
WESTCHESTER AVE.
SIMPSON ST.
FOX ST.
TIFFANY ST.
SOUTHERN BOULEVARD
ALDUS
BALL GROUNDS
E. 163RD ST.
2714
2715
2724
2725
2742
87
89
82
83

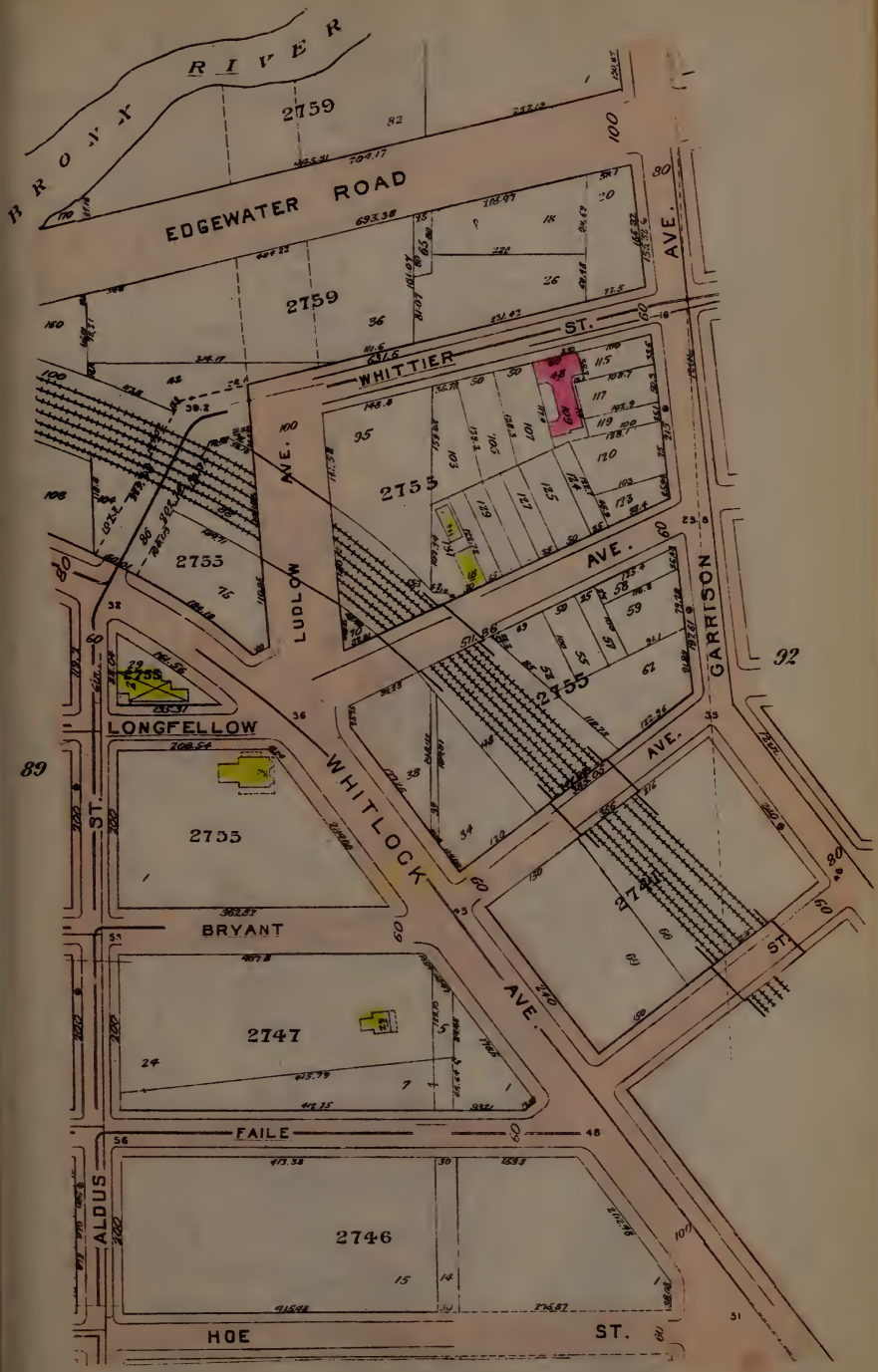
BRONX RIVER
EDGEWATER ROAD
2759
2759
WHITTIER ST.
2755
2755
2755
LUDLOW AVE.
GARRISON AVE.
LONGFELLOW
WHITLOCK AVE.
2755
BRYANT
2747
2747
FAILE
2746
ALDUS ST.
HOE ST.
89
90
92

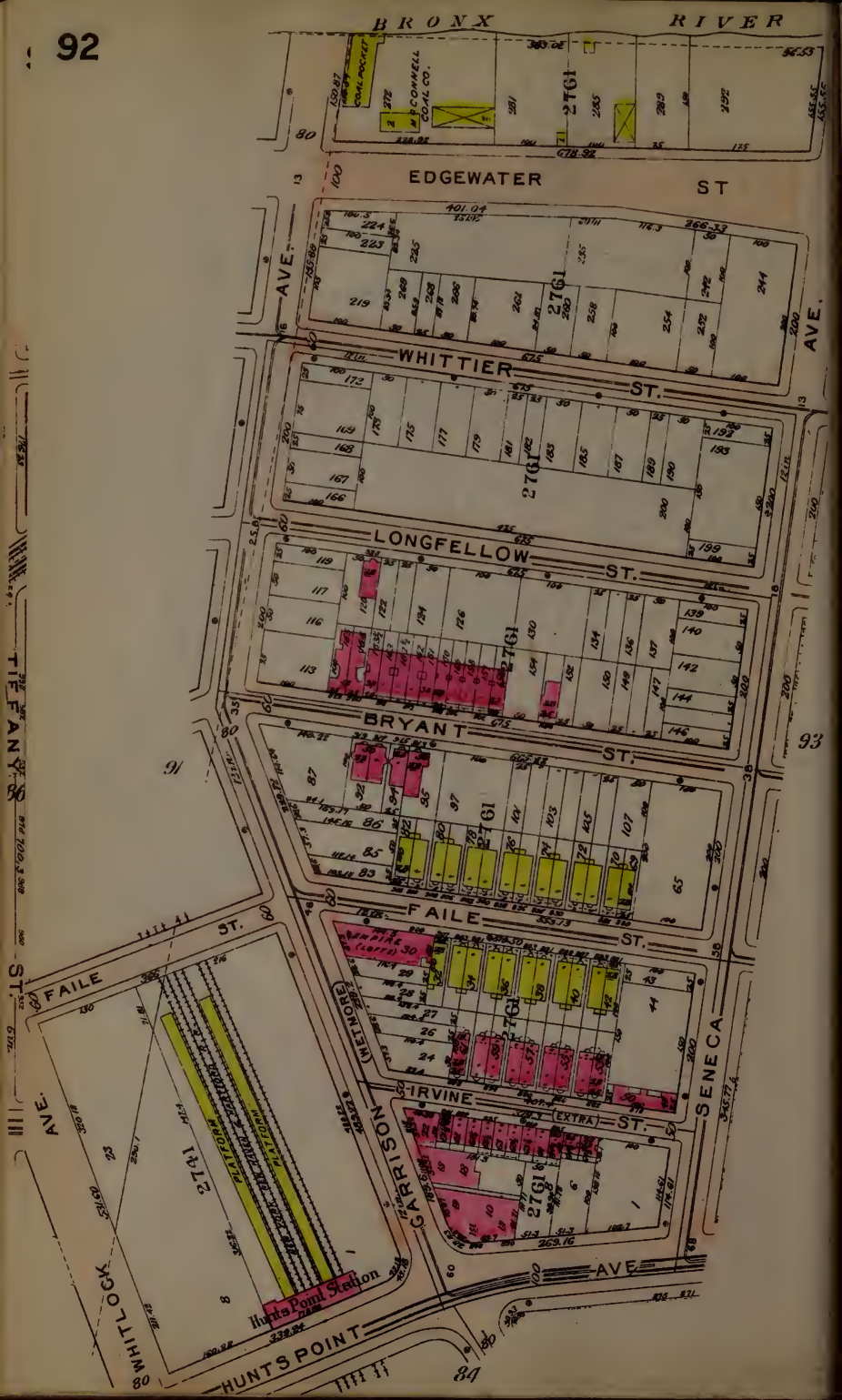
BRONX RIVER
COAL POCKET
CONNELL COAL CO.
EDGEWATER ST
AVE.
WHITTIER ST.
LONGFELLOW ST.
BRYANT ST.
FAILE ST.
IRVINE ST.
EXTRA ST.
SENECA AVE
GARRISON
(METMORE)
WHITLOCK AVE.
HUNTS POINT AVE
Hunts Point Station
PLATFORM
2761
2741
91
93
84

BRONX RIVER
LINE OF LOW WATER
EDGEWATER ROAD
HALLECK ST.
DRAKE ST.
AVE.
WHITTIER ST.
LONGFELLOW ST.
BRYANT ST.
FAILE ST.
SENECA AVE.
GILBERT PL.
LAFAYETTE AVE.
HUNTS POINT AVE
2762
92
91

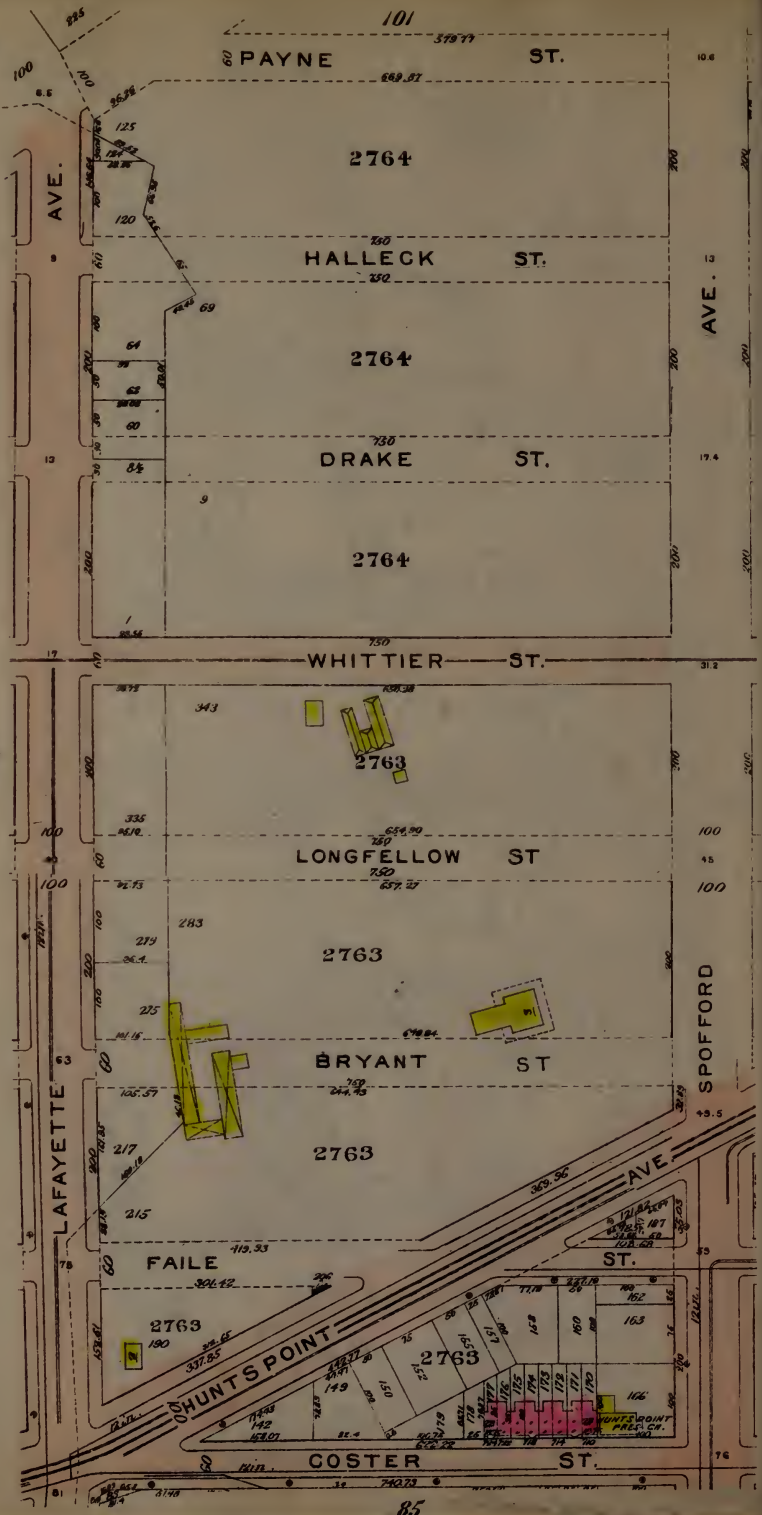
PAYNE ST.
HALLECK ST.
DRAKE ST.
WHITTIER ST.
LONGFELLOW ST
BRYANT ST
FAILE ST.
COSTER ST.
SHUNTS POINT AVE.
LAFAYETTE AVE.
SPOFFORD AVE.
2764
2764
2764
2763
2763
2763
2763
2763
93
85

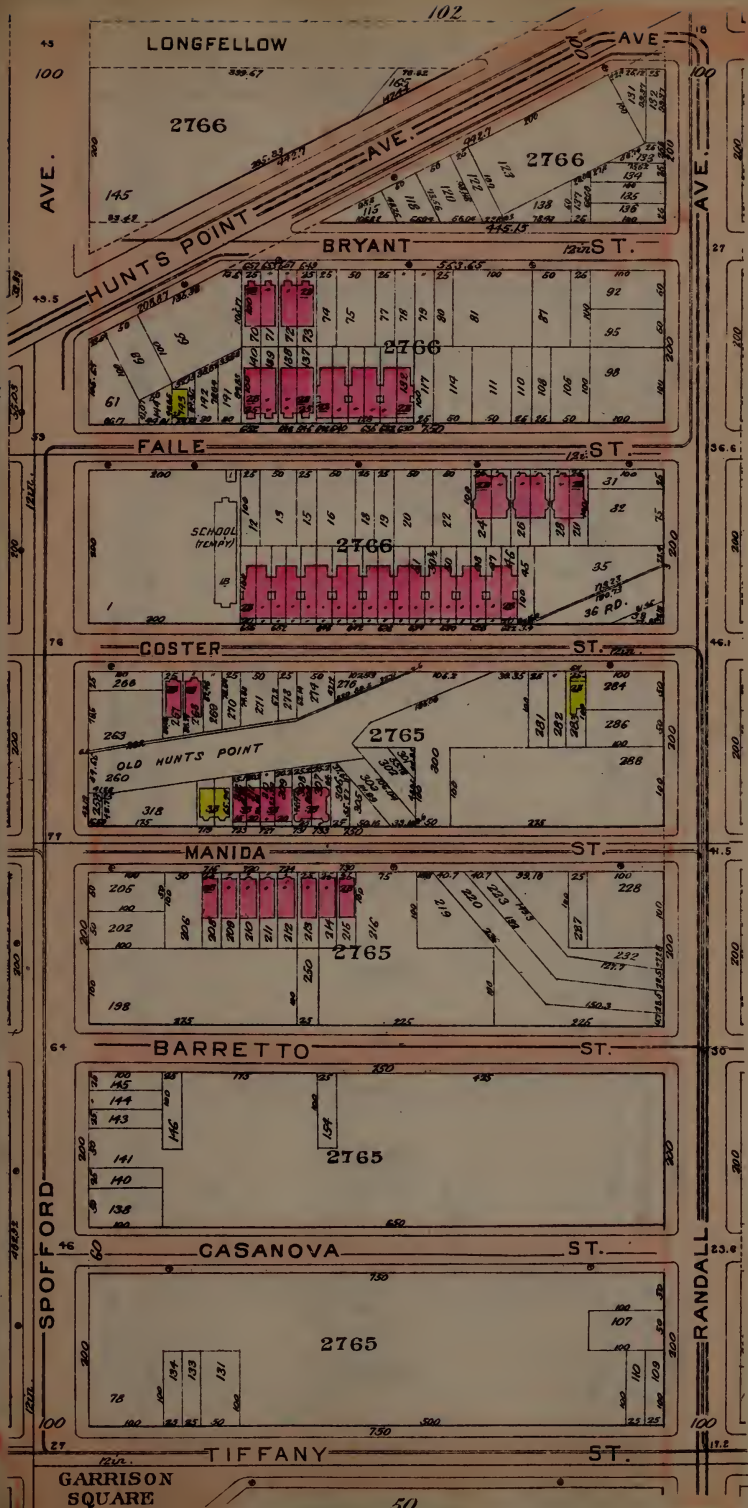
LONGFELLOW
AVE.
HUNTS POINT
AVE.
BRYANT
ST.
FAILE
ST.
SCHOOL (empty)
36 RD.
COSTER
ST.
OLD HUNTS POINT
MANIDA
ST.
BARRETTO
ST.
CASANOVA
ST.
TIFFANY
ST.
SPOFFORD
AVE.
RANDALL
AVE.
GARRISON SQUARE
2766
2765
94
95
96
85
50

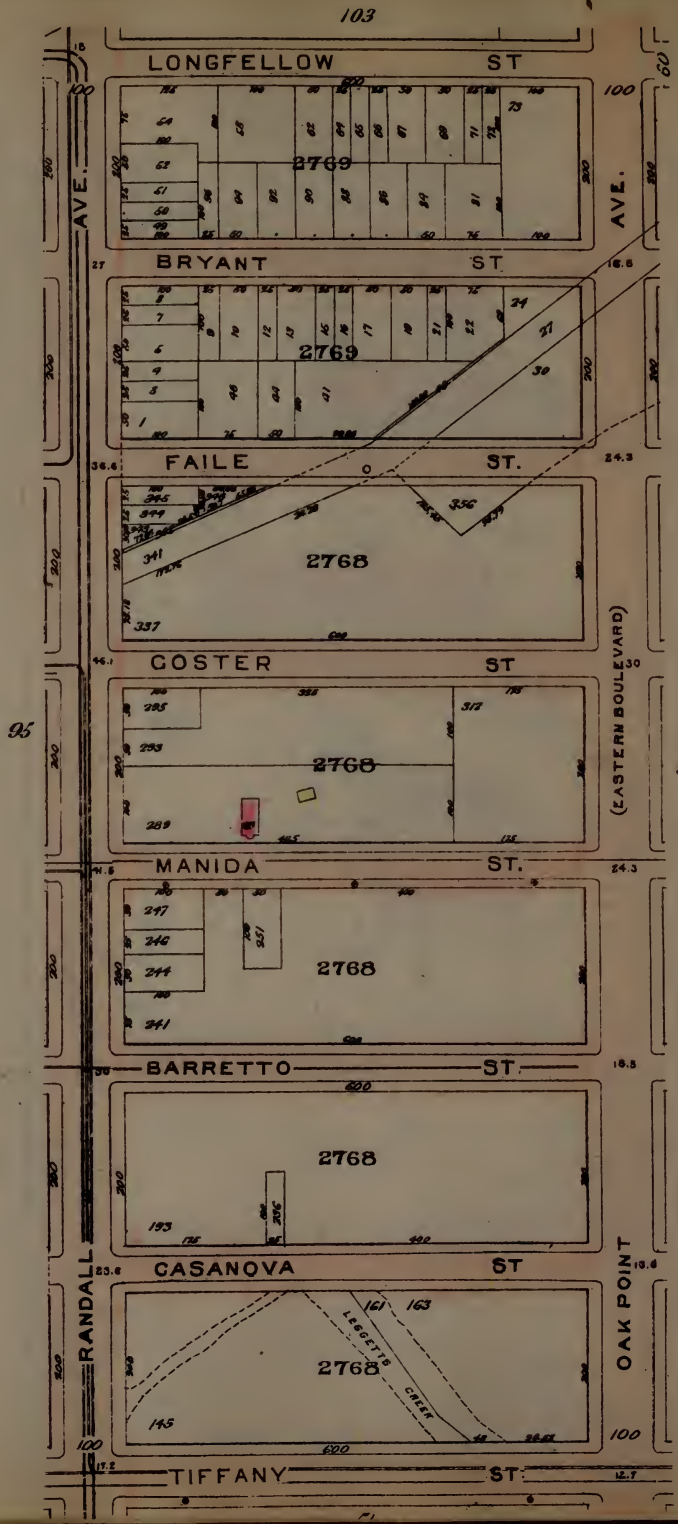
103
LONGFELLOW ST
2769
BRYANT ST
2769
FAILE ST.
2768
COSTER ST
2768
MANIDA ST.
2768
BARRETTO ST
2768
CASANOVA ST
2768
LEGGETTS CREEK
TIFFANY ST
RANDALL AVE.
OAK POINT AVE.
(EASTERN BOULEVARD)
95
97

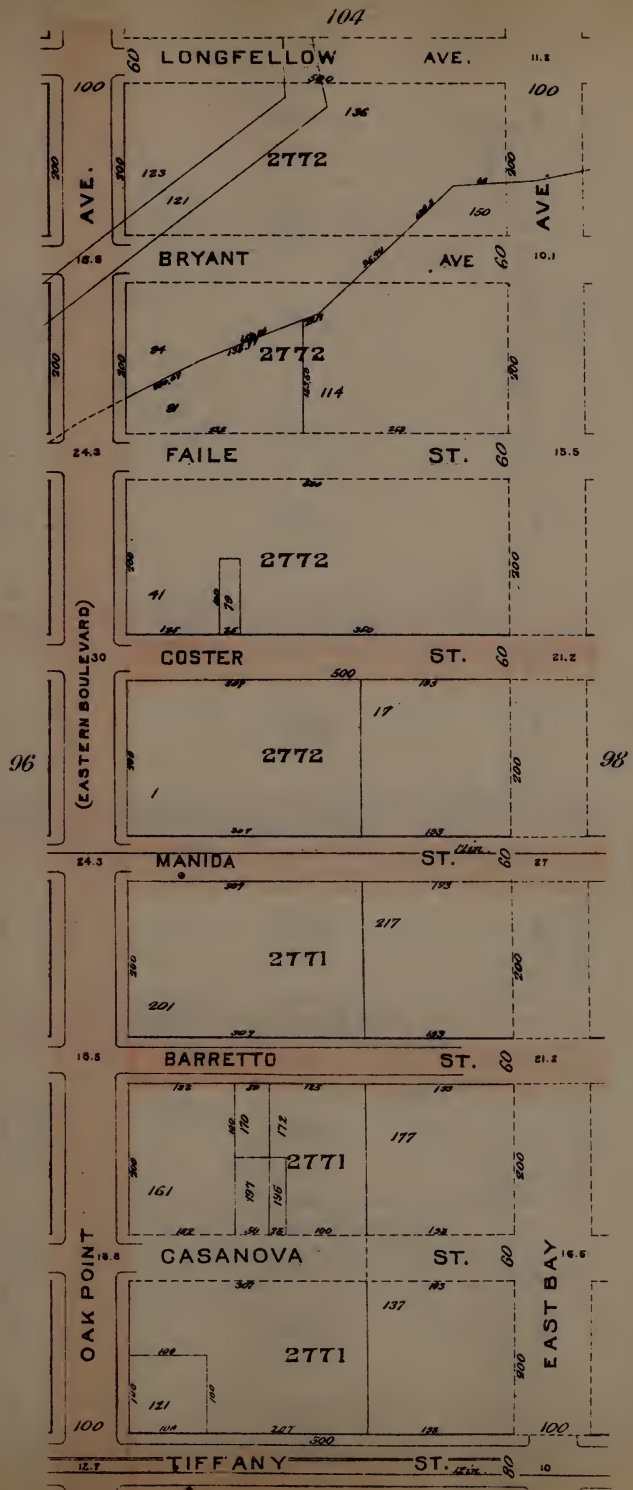
104
LONGFELLOW AVE.
BRYANT AVE
FAILE ST.
COSTER ST.
MANIDA ST.
BARRETTO ST.
CASANOVA ST.
TIFFANY ST.
OAK POINT AVE.
EAST BAY AVE
(EASTERN BOULEVARD)
96
98
2772
2771

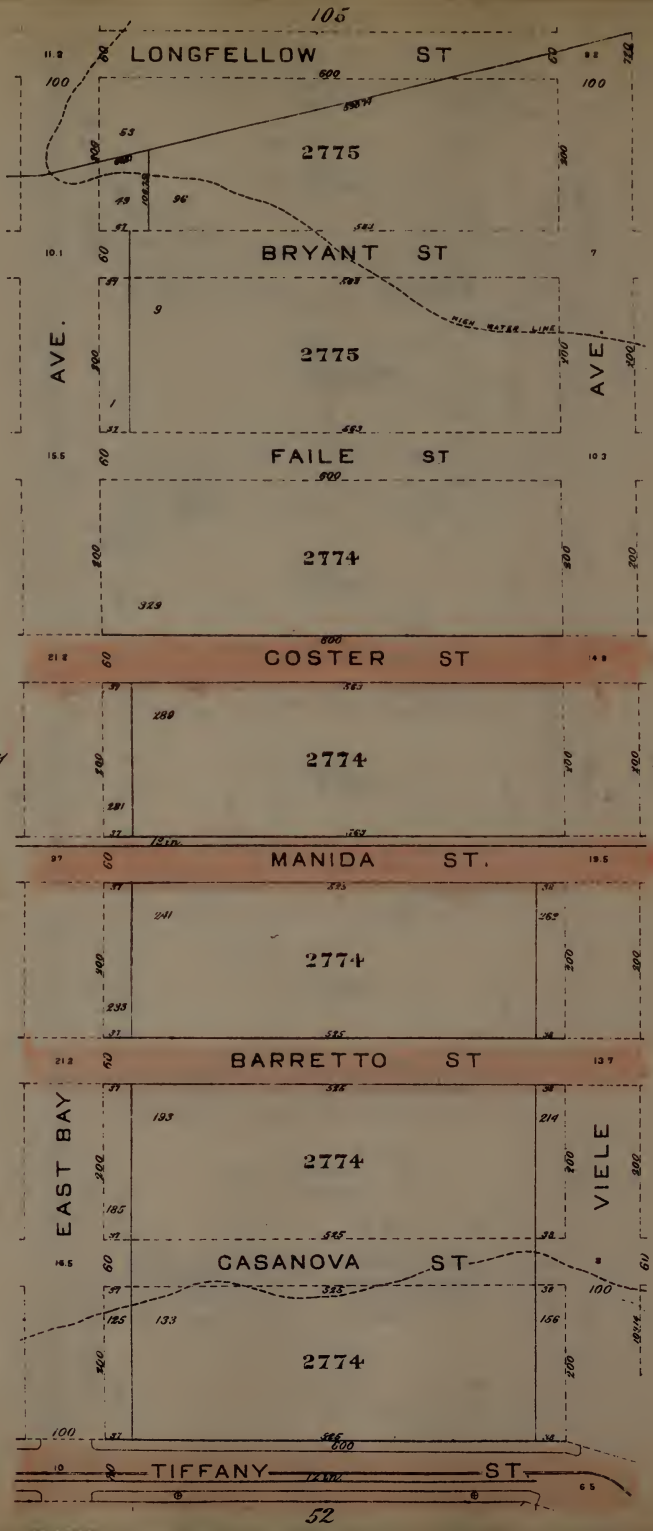
105
LONGFELLOW ST
2775
BRYANT ST
AVE.
2775
AVE.
HIGH WATER LINE
FAILE ST
2774
COSTER ST
97
2774
99
MANIDA ST.
2774
BARRETTO ST
EAST BAY
2774
VIELE
CASANOVA ST
2774
TIFFANY ST
52

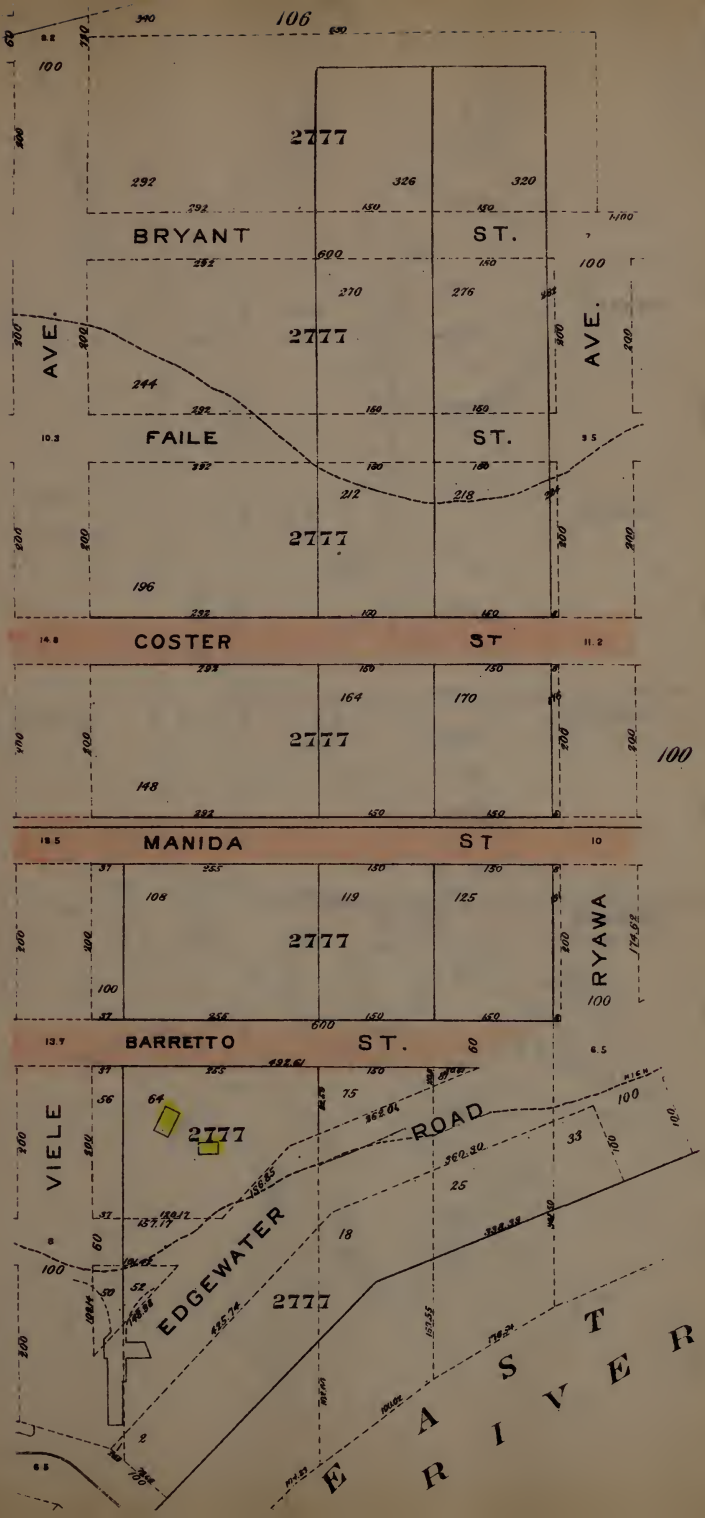
106
2777
BRYANT
ST.
AVE.
FAILE
ST.
COSTER
ST
MANIDA
ST
RYAWA
BARRETTO
ST.
VIELE
EDGEWATER
ROAD
EAST RIVER
98
100

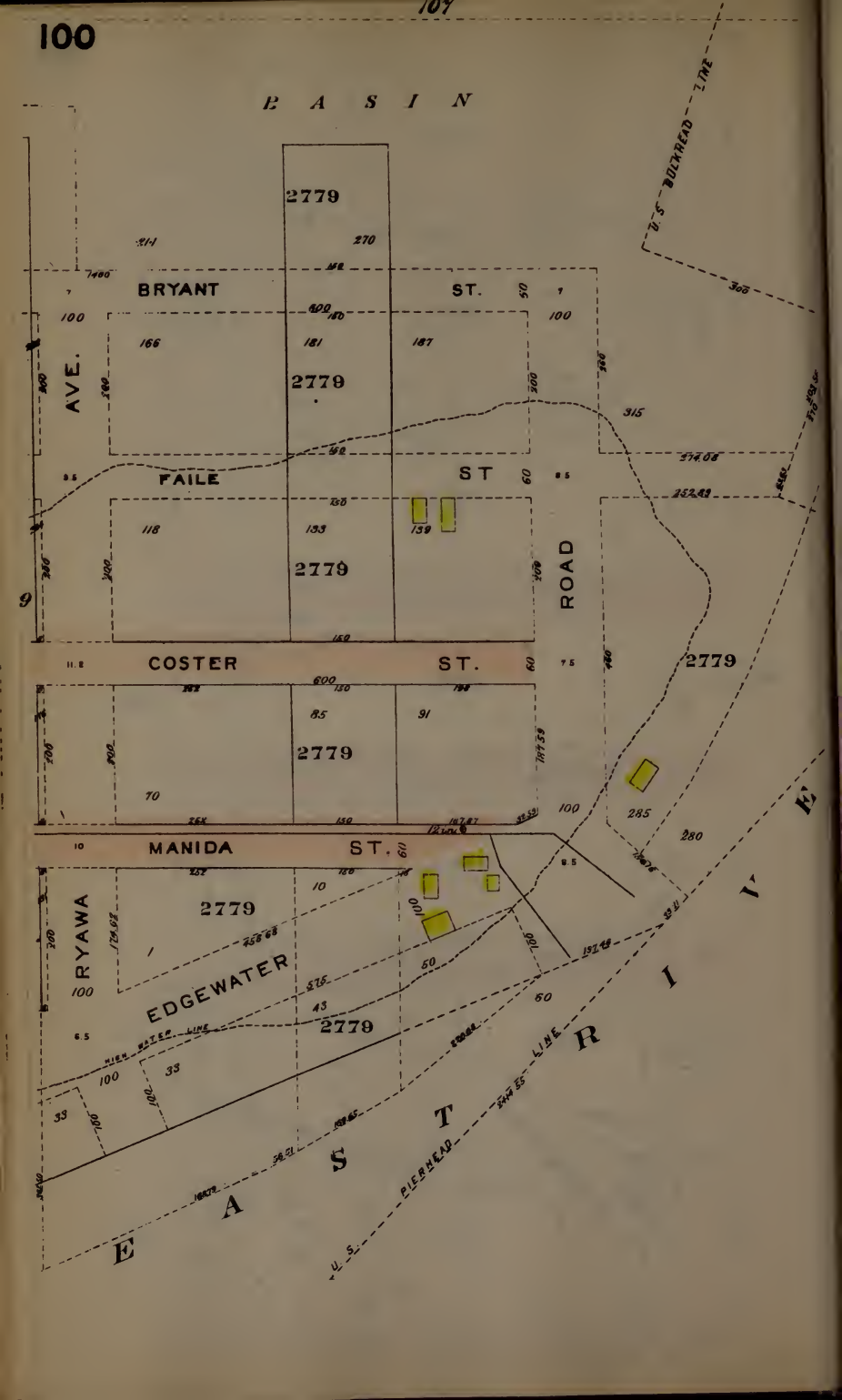
BASIN
U.S. BULKHEAD LINE
2779
BRYANT
ST.
AVE.
FAILE
ST
ROAD
COSTER
ST.
MANIDA
ST.
RYAWA
EDGEWATER
HIGH WATER LINE
U.S. PIERHEAD LINE
EAST RIVER

109
FALCONER ST.
RANDALL AVE.
2767
2767
ROAD
FARRAGUT ST
RIVER
100
102
AVE.
SPOFFORD
2764
BACON ST.
2764
2764
EDGEWATER
PAYNE ST
BRONX
94

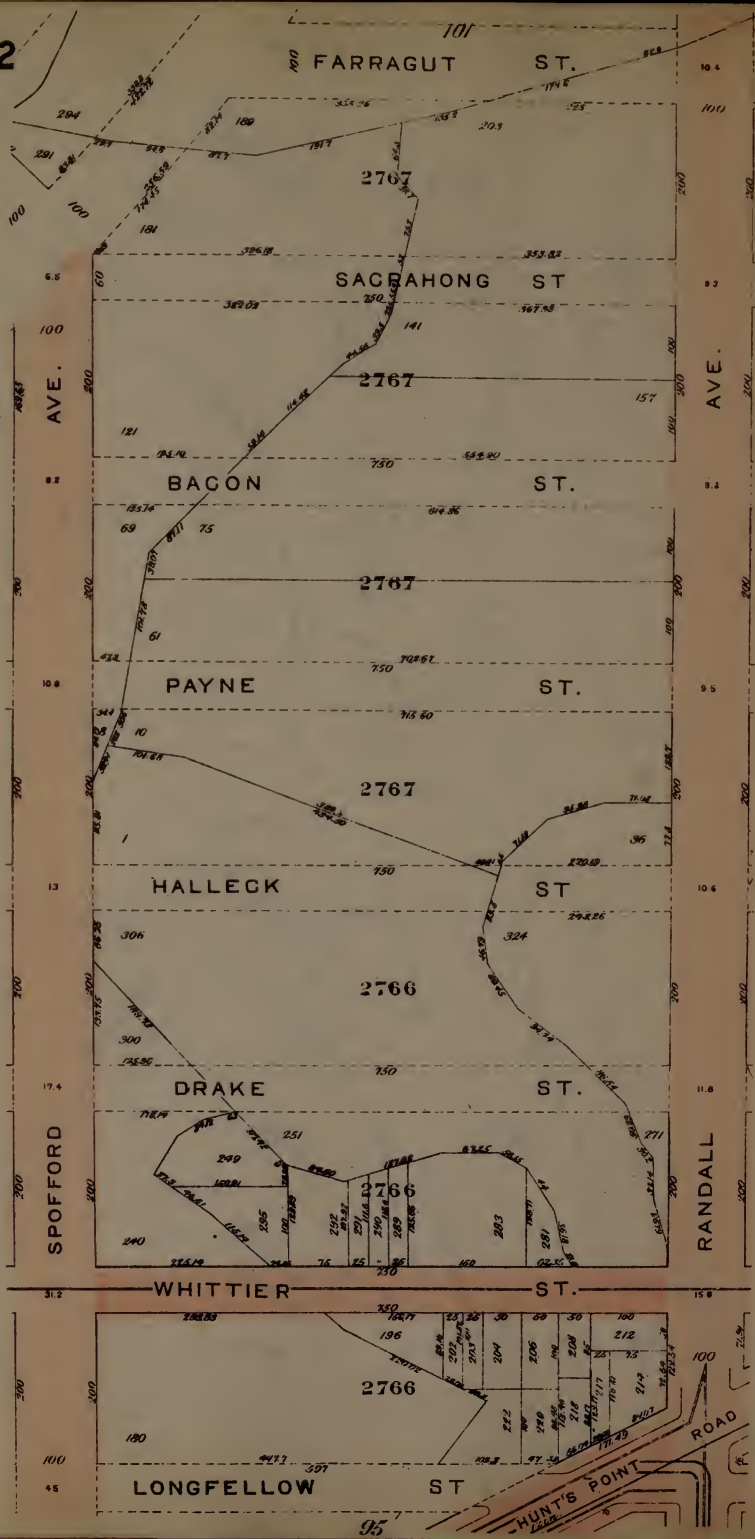
102
FARRAGUT ST.
2767
SACRAHONG ST
2767
BACON ST.
2767
PAYNE ST.
2767
HALLECK ST
2766
DRAKE ST.
2766
SPOFFORD AVE.
RANDALL AVE.
WHITTIER ST.
2766
LONGFELLOW ST
HUNT'S POINT ROAD
101
103
94
95

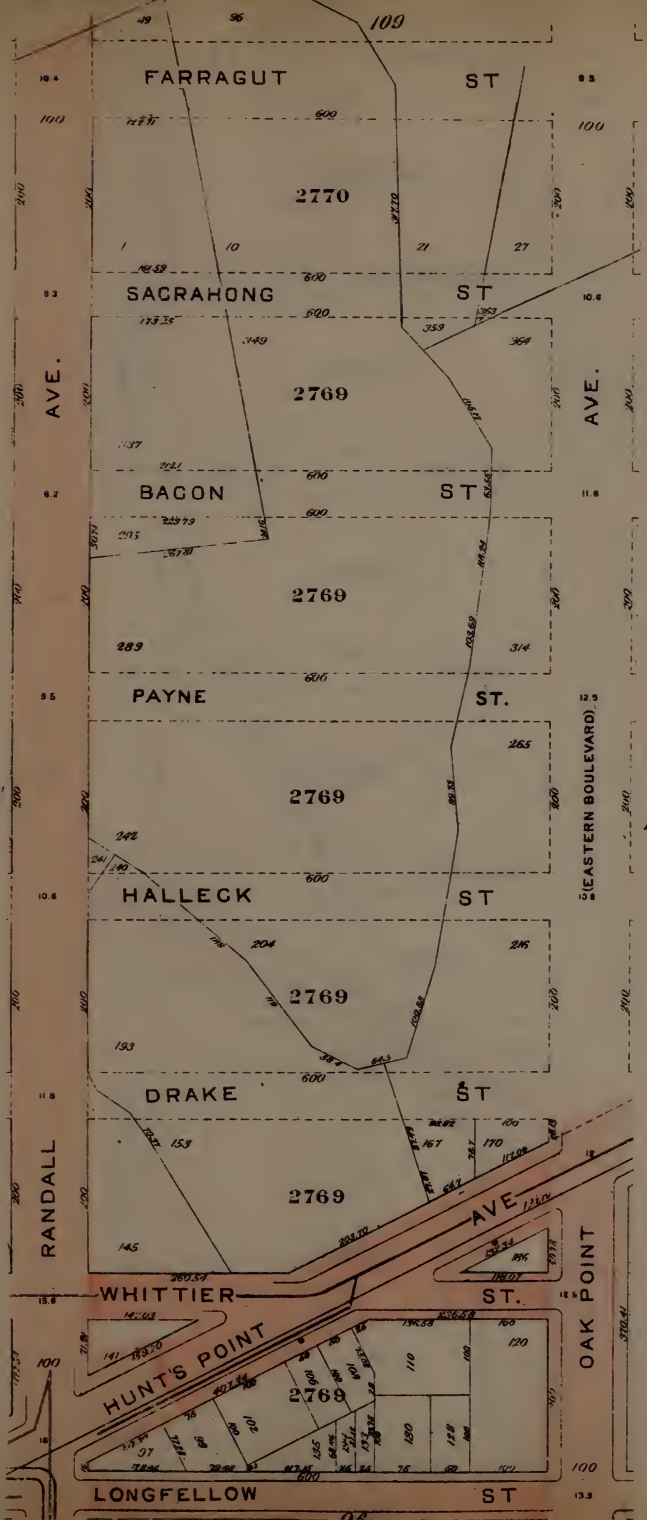
FARRAGUT ST
2770
SACRAHONG ST
2769
BACON ST
2769
PAYNE ST.
2769
HALLECK ST
2769
DRAKE ST
2769
RANDALL AVE.
AVE.
(EASTERN BOULEVARD)
102'
104
WHITTIER ST.
HUNT'S POINT AVE.
OAK POINT
2769
LONGFELLOW ST

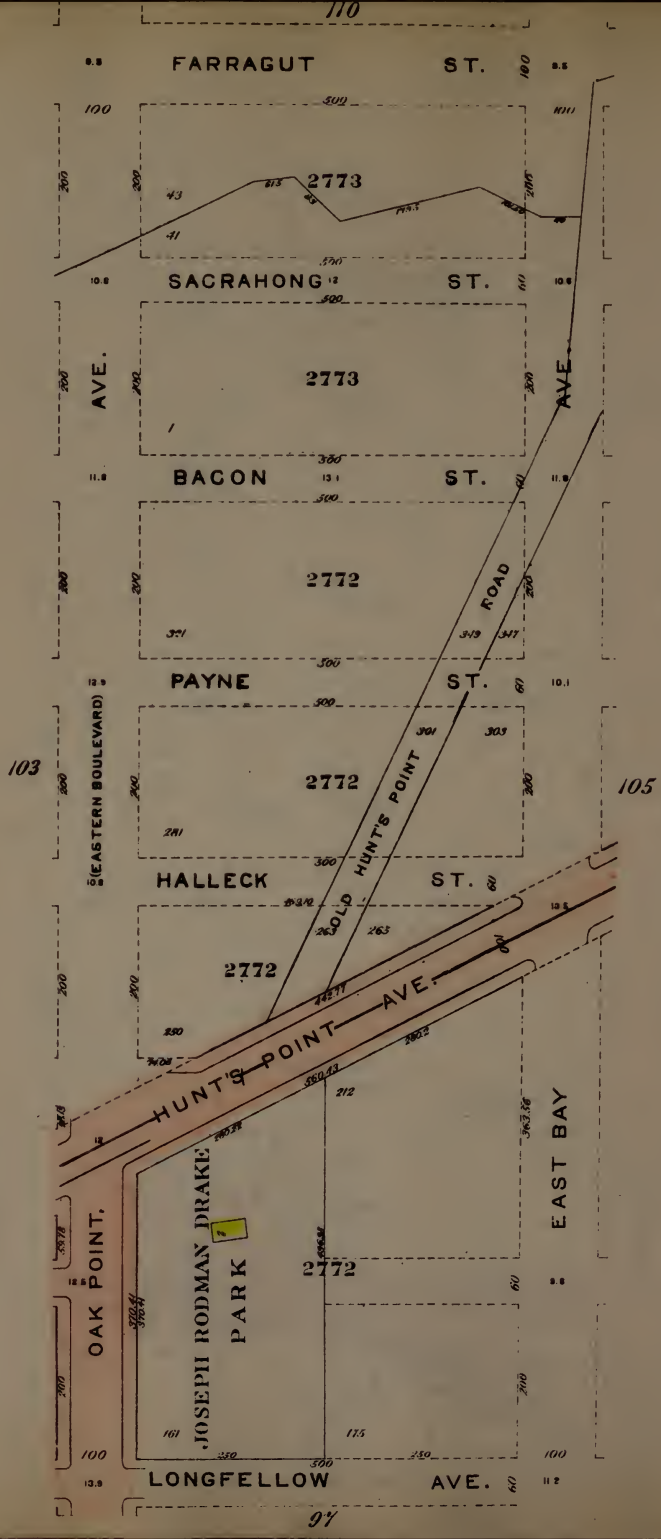
110
FARRAGUT ST.
2773
SACRAHONG ST.
2773
BACON ST.
2772
PAYNE ST.
2772
HALLECK ST.
2772
2772
2772
103
105
(EASTERN BOULEVARD)
OLD HUNT'S POINT ROAD
HUNT'S POINT AVE.
JOSEPH RODMAN DRAKE PARK
OAK POINT
EAST BAY
LONGFELLOW AVE.
97

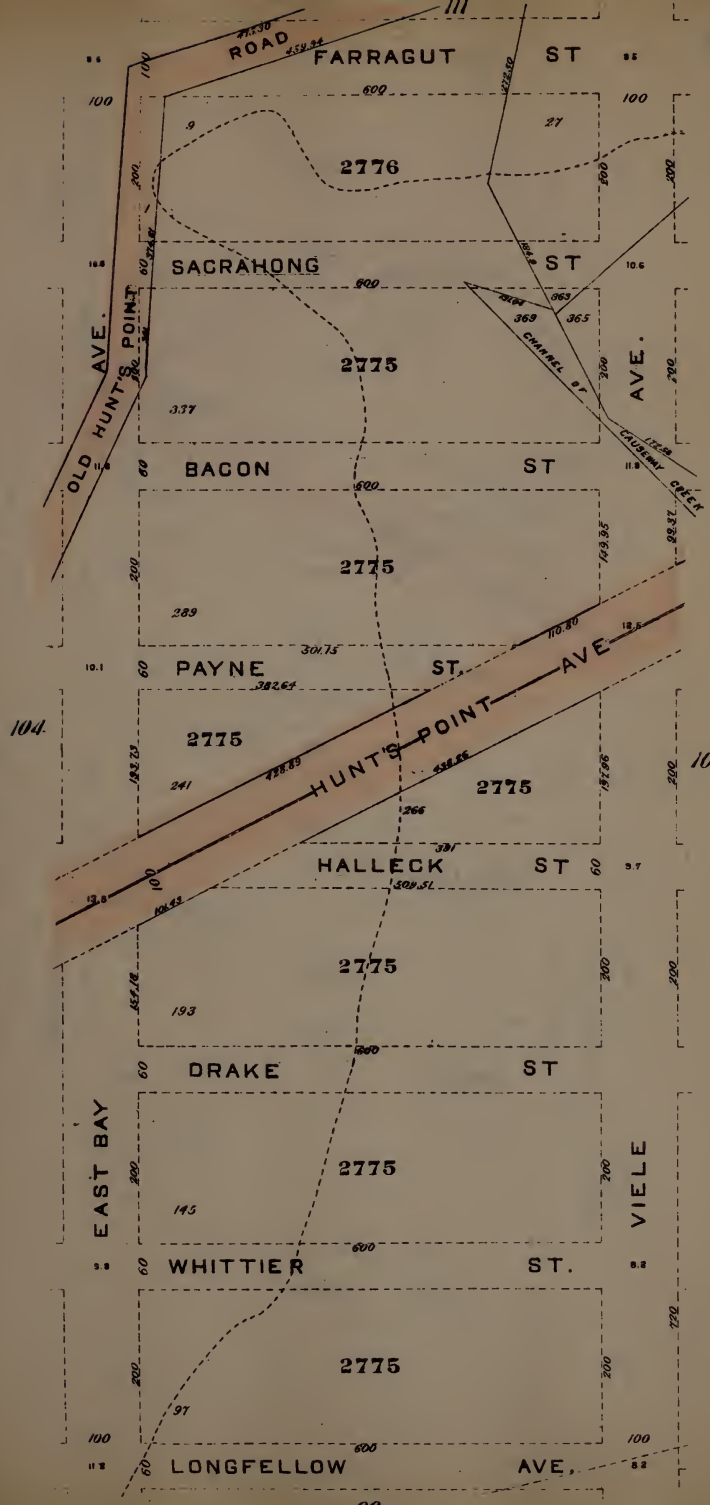
ROAD
FARRAGUT ST
2776
SACRAHONG ST
2775
OLD HUNT'S POINT AVE.
CHANNEL OF
CAUSEWAY CREEK
AVE.
BACON ST
2775
PAYNE ST.
HUNT'S POINT AVE
104
106
2775
2775
HALLECK ST
2775
DRAKE ST
EAST BAY
2775
VIELE
WHITTIER ST.
2775
LONGFELLOW AVE.

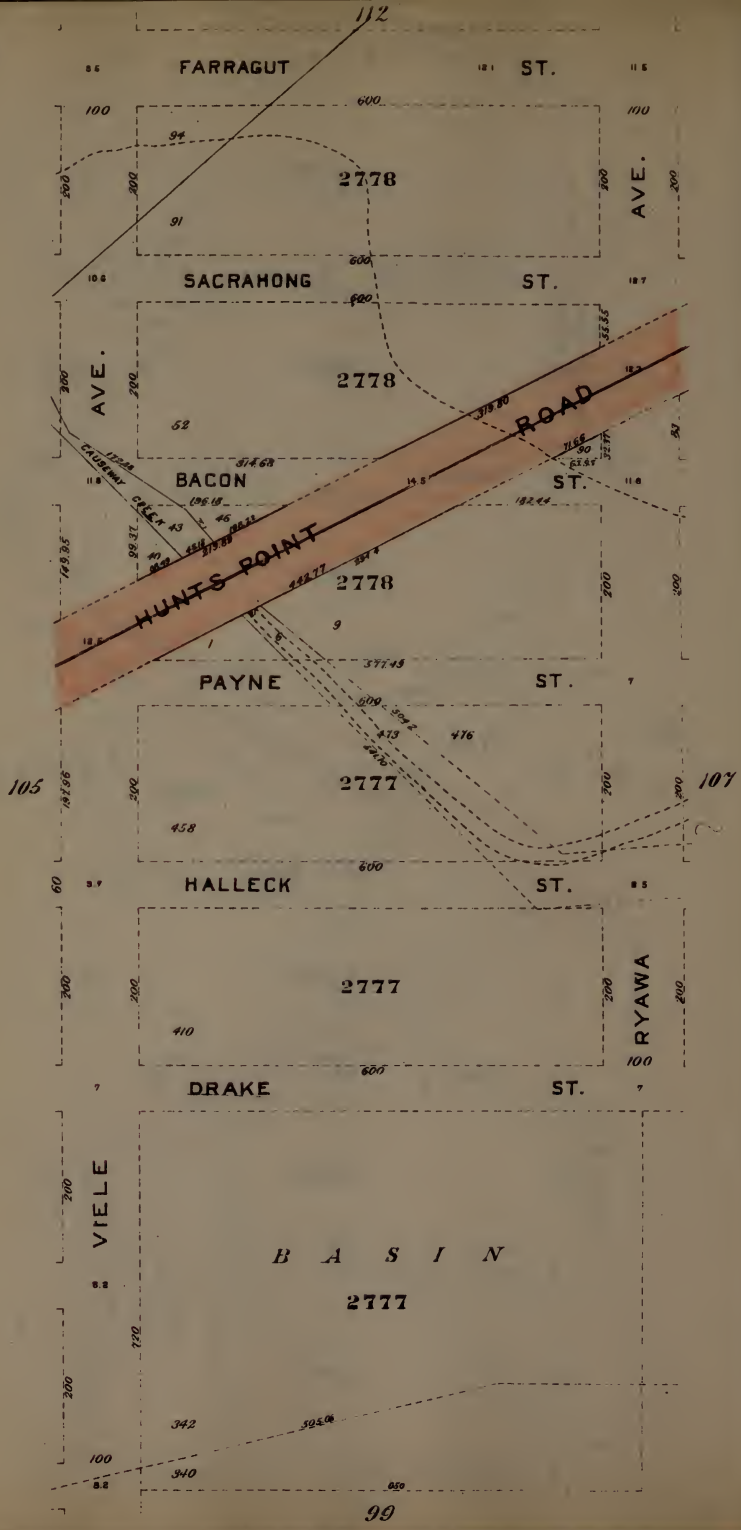
112
FARRAGUT ST.
2778
SACRAMONG ST.
AVE.
2778
BACON ST.
HUNTS POINT ROAD
2778
PAYNE ST.
105
2777
107
HALLECK ST.
2777
RYAWA
DRAKE ST.
VIELE
BASIN
2777
99

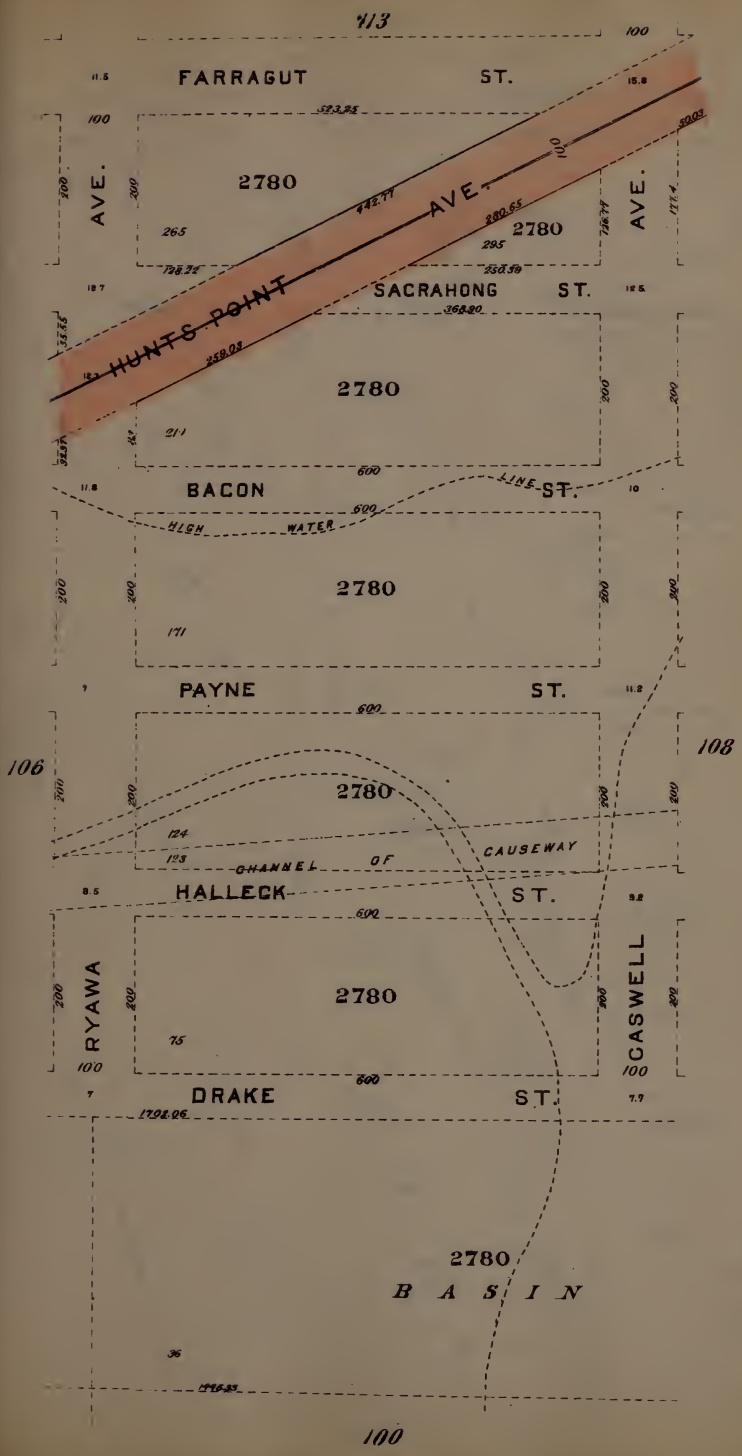
413
FARRAGUT ST.
AVE.
2780
HUNTS POINT AVE.
SACRAHONG ST.
BACON ST.
HIGH WATER LINE
PAYNE ST.
106
108
CHANNEL OF CAUSEWAY
HALLECK ST.
RYAWA
CASWELL
DRAKE ST.
BASIN
100

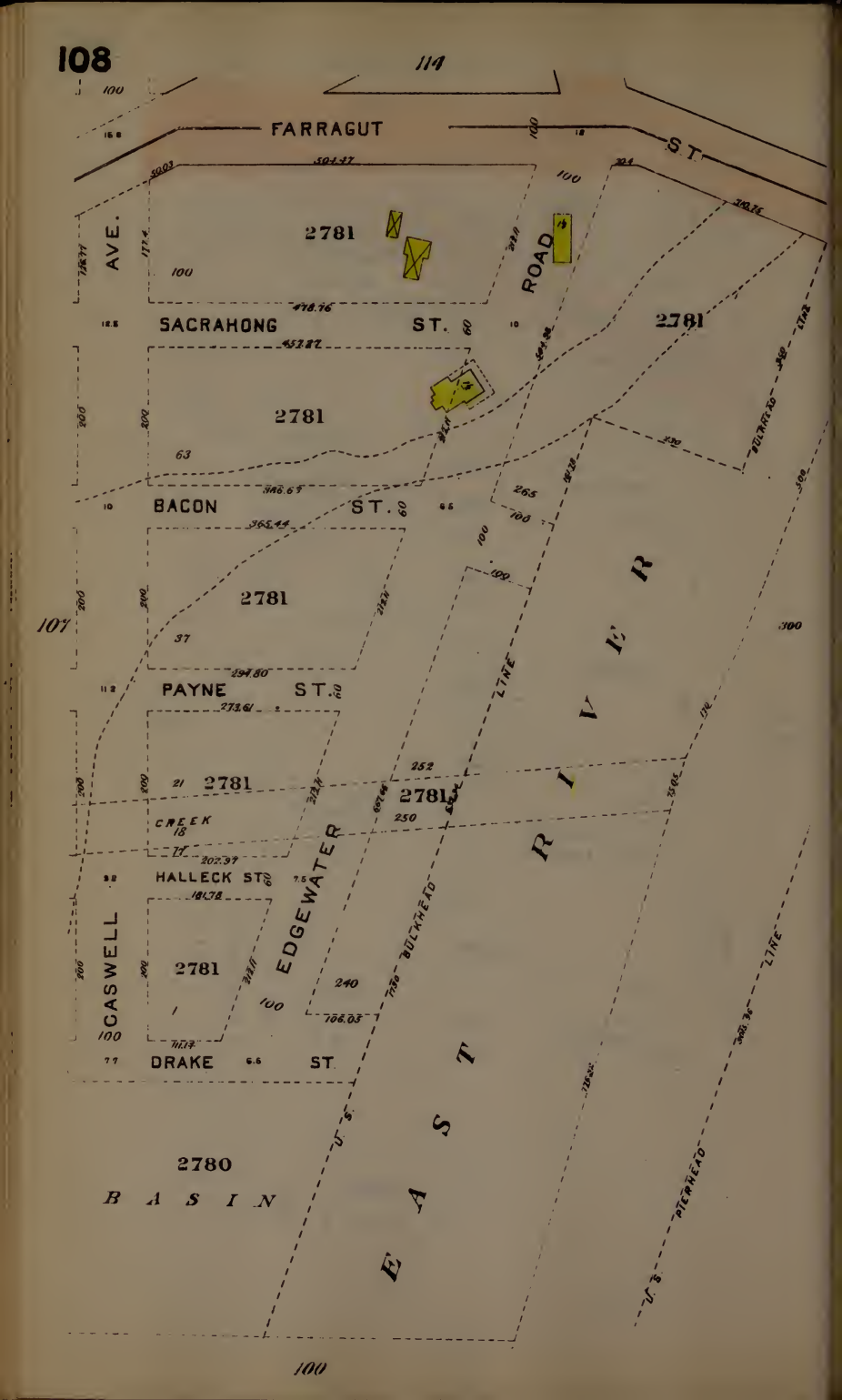
108
114
FARRAGUT
S.T.
AVE.
ROAD
2781
SACRAHONG
ST.
BACON
ST.
PAYNE
ST.
HALLECK ST.
CASWELL
DRAKE
ST.
CREEK
EDGEWATER
BULKHEAD
LINE
PIERHEAD
EAST
RIVER
2780
BASIN
107
100

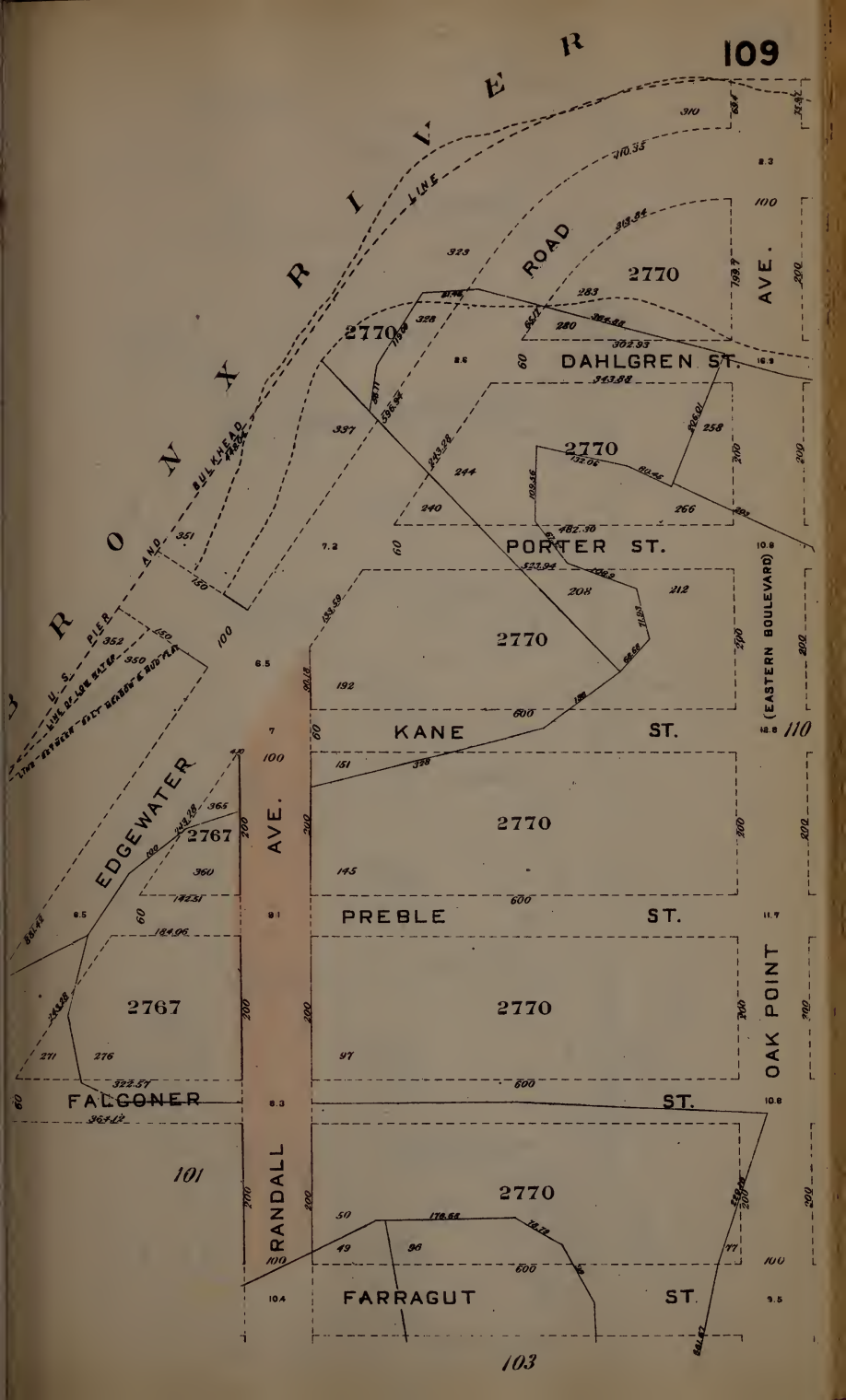
BRONX RIVER
BULKHEAD LINE
ROAD
AVE.
2770
DAHLGREN ST.
PORTER ST.
(EASTERN BOULEVARD)
KANE ST.
110
EDGEWATER
2767
AVE.
PREBLE ST.
OAK POINT
FALCONER ST.
101
RANDALL
FARRAGUT ST.
103

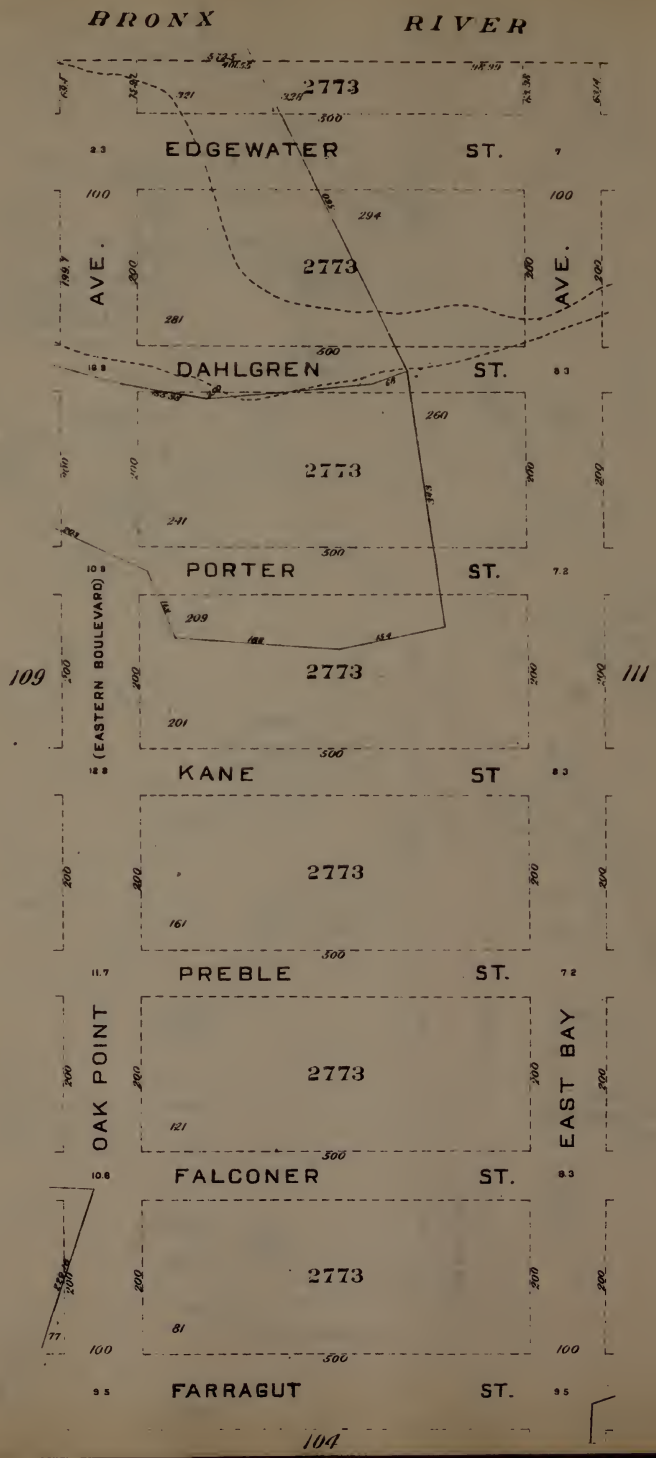
BRONX RIVER
2773
EDGEWATER ST.
AVE.
DAHLGREN ST.
PORTER ST.
(EASTERN BOULEVARD)
109
111
KANE ST
PREBLE ST.
OAK POINT
EAST BAY
FALCONER ST.
FARRAGUT ST.
104

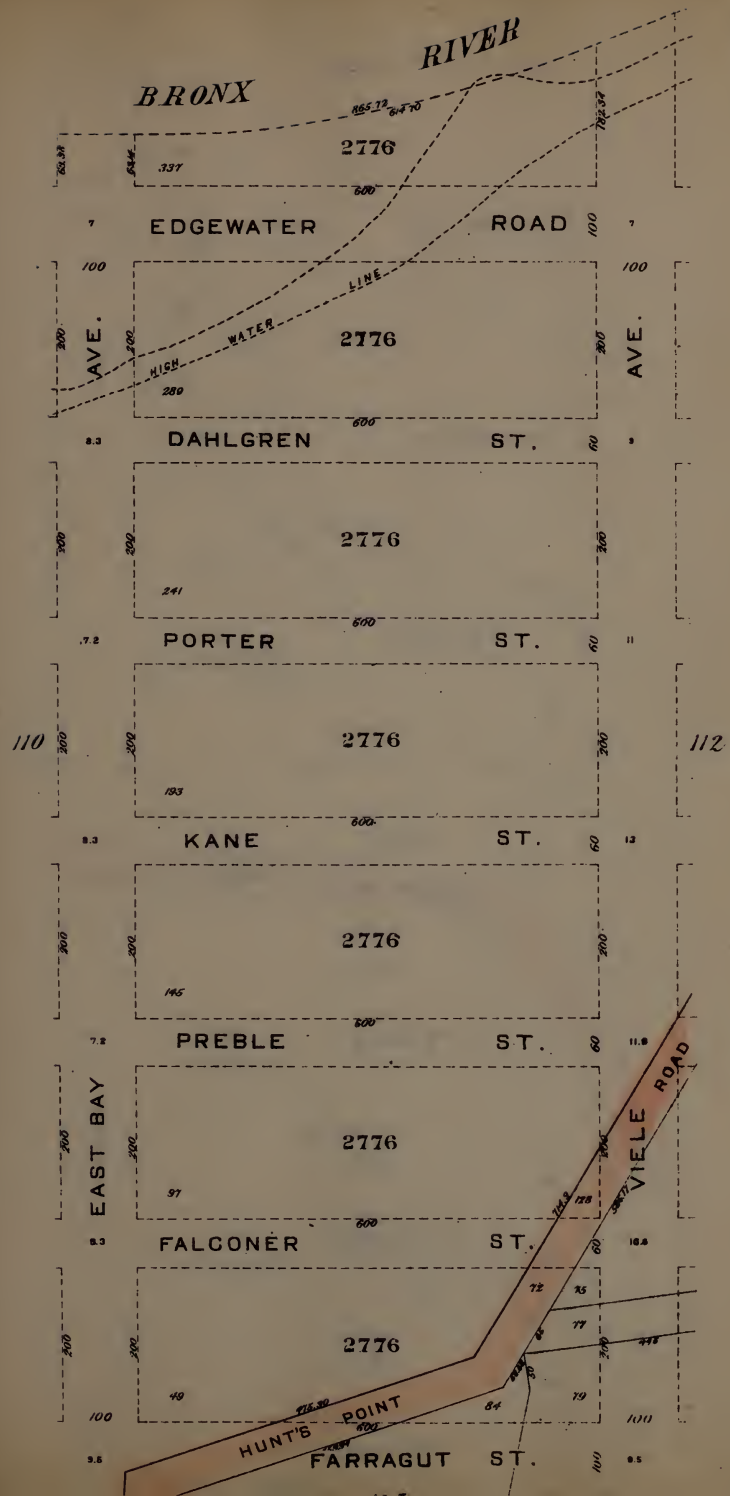
BRONX
RIVER
2776
EDGEWATER ROAD
HIGH WATER LINE
AVE.
DAHLGREN ST.
PORTER ST.
110
112
KANE ST.
PREBLE ST.
EAST BAY
FALCONER ST.
VIELE ROAD
HUNT'S POINT
FARRAGUT ST.

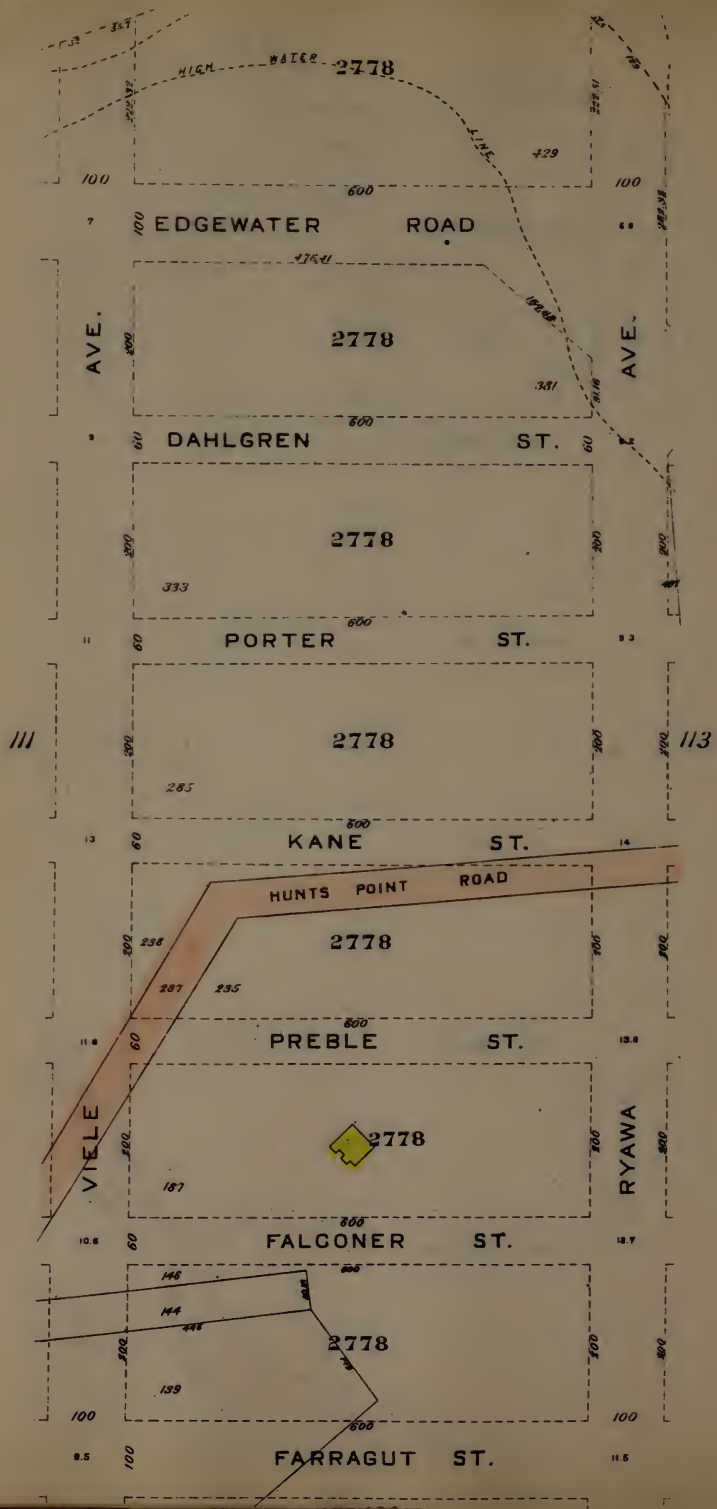
HIGH WATER LINE
2778
429
100
600
EDGEWATER ROAD
AVE.
2778
331
DAHLGREN ST.
2778
333
PORTER ST.
111
2778
285
113
KANE ST.
HUNTS POINT ROAD
2778
236
287
235
PREBLE ST.
VIELE
2778
187
RYAWA
FALCONER ST.
146
144
2778
139
FARRAGUT ST.

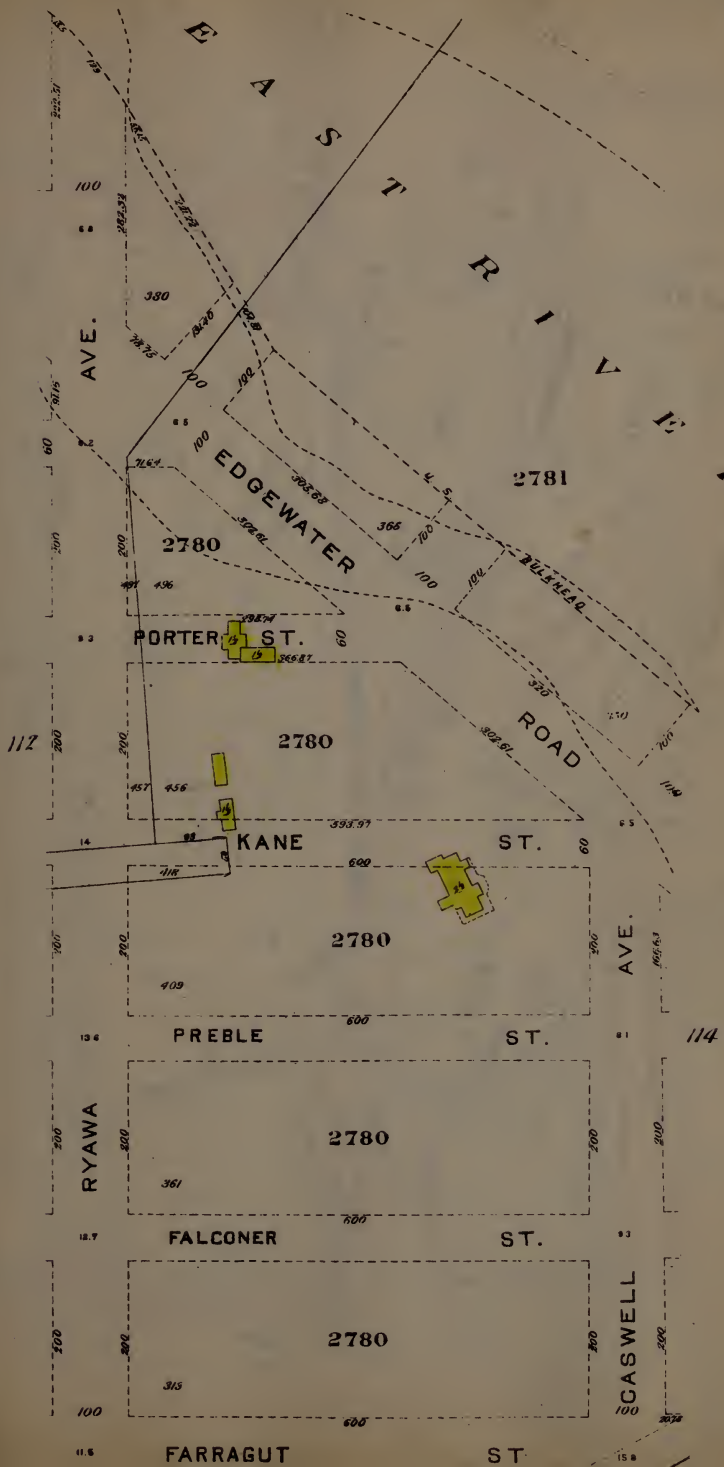
EAST RIVER
AVE.
EDGEWATER
2781
2780
PORTER ST.
BULLHEAD
ROAD
117
2780
KANE ST.
2780
AVE.
PREBLE ST.
114
RYAWA
2780
FALCONER ST.
2780
CASWELL
FARRAGUT ST

113
AVE.
CASWELL
FALCONER
ST.
PREBLE STS
ROAD
2781
HUNT'S POINT
FARRAGUT
EDGEWATER
AVE.
PUBLIC PLACE
PROPOSED
ST.
108
EAST RIVER

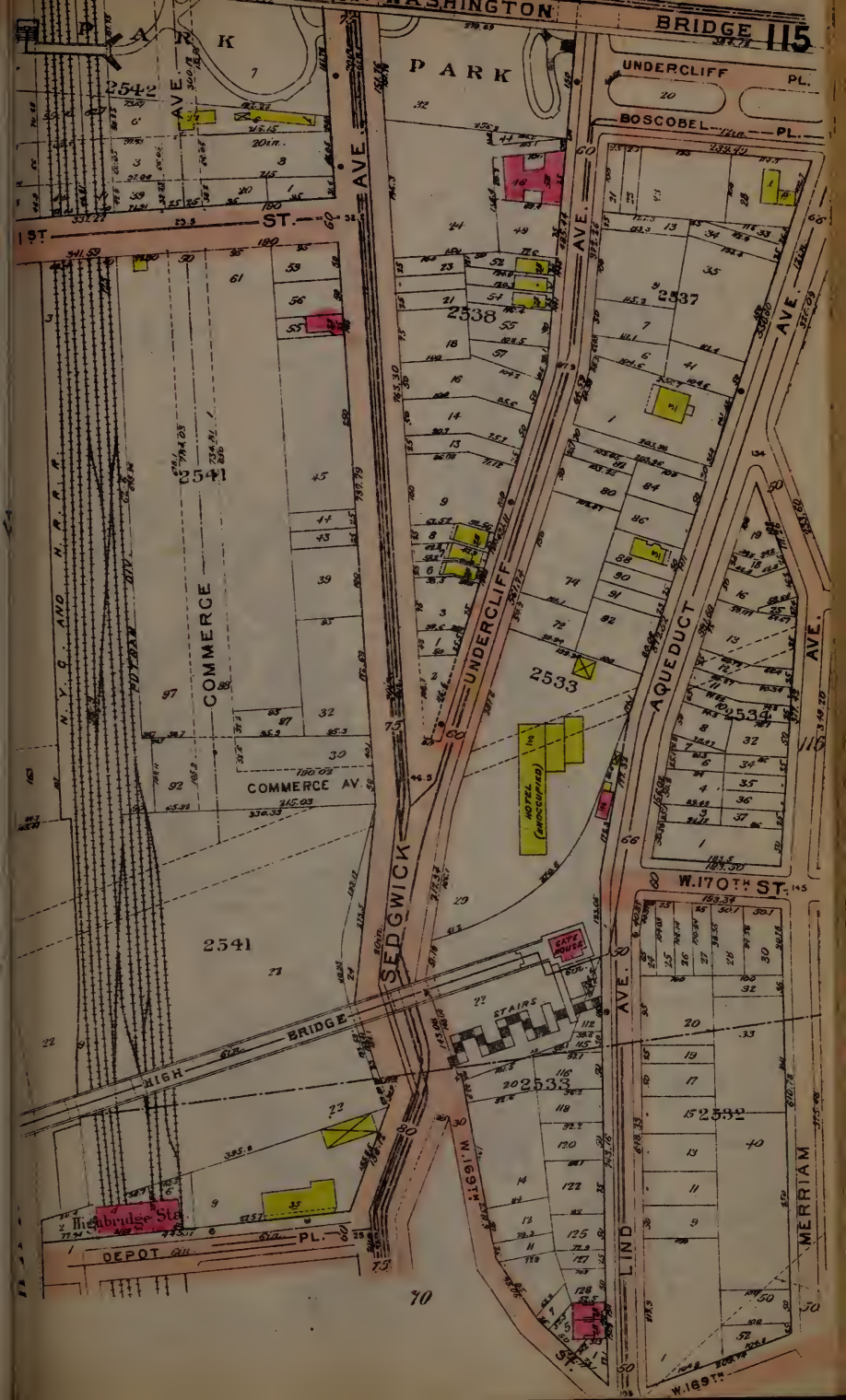
WASHINGTON BRIDGE
115
PARK
PARK
UNDERCLIFF PL.
BOSCOBEL PL.
1ST ST.
AVE.
COMMERCE
COMMERCE AV.
N.Y.C. AND H.R.R.R.
UNDERCLIFF
AQUEDUCT
AVE.
W.170TH ST.
SEDGWICK
HIGH BRIDGE
STAIRS
GATE HOUSE
W.169TH
LIND
MERRIAM
AVE.
Highbridge Sta.
DEPOT PL.
2542
2541
2538
2537
2533
2534
2532
HOTEL (UNOCCUPIED)

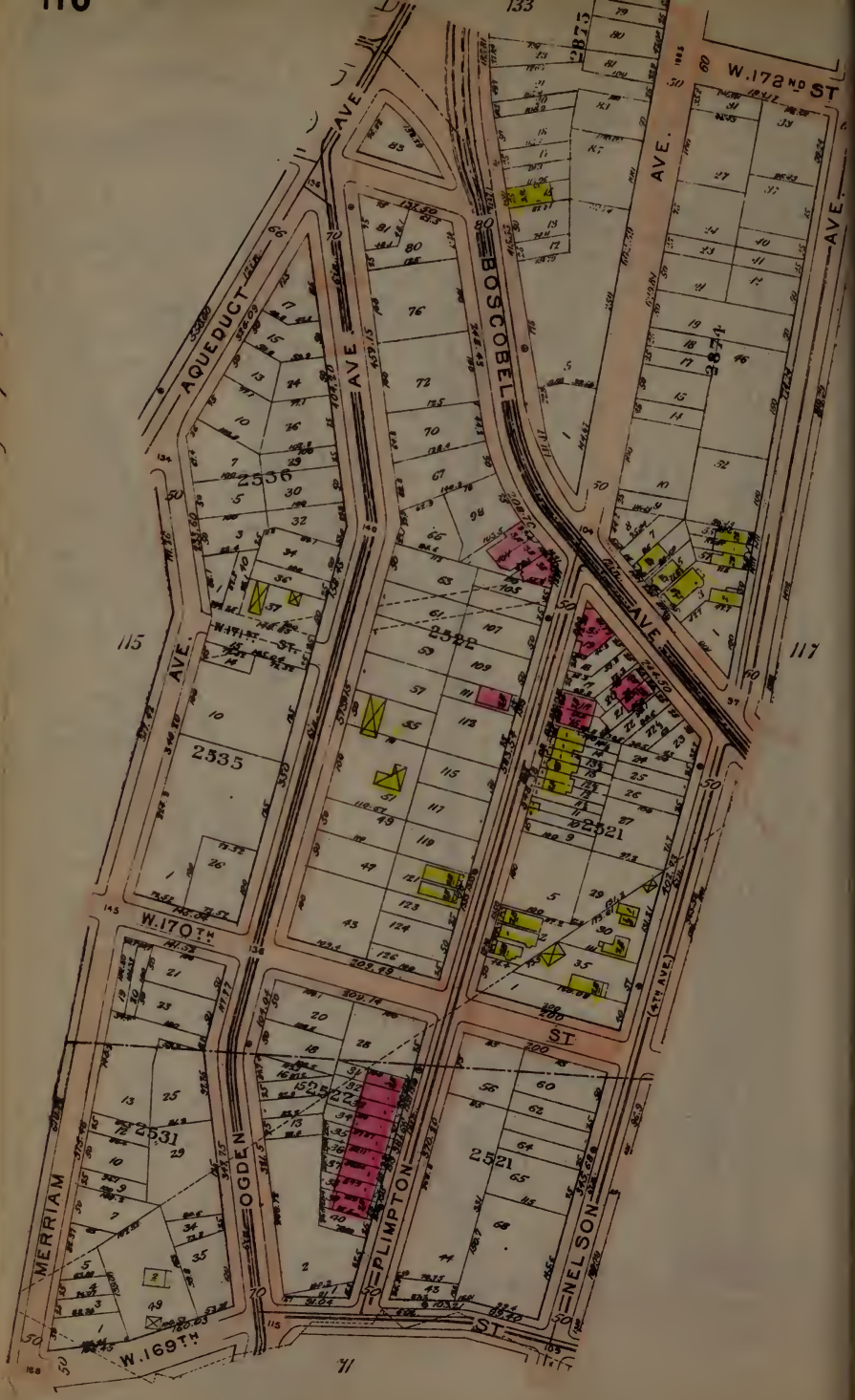
W.172ND ST
AVE.
AQUEDUCT
AVE.
BOSCOBEL
AVE.
AVE.
AVE.
W.171ST.
W.170TH
W.169TH
ST
ST
MERRIAM
OGDEN
PLIMPTON
NELSON
(4TH AVE.)
2536
2535
2532
2531
2521
115
117
133
141

W. 172ND ST.
AVE.
SHAKESPEARE AVE.
(ARCHER AVE.)
JESSUP PL.
JESSUP (2ND AVE.)
(DEVOE ST.)
(1ST AVE.)
BOSCOBEL
(4TH AVE.)
(3RD AVE.)
W. 170TH ST.
170TH ST.
HIGHBRIDGE ST.
NELSON
CROMWELL
W. 169TH ST.
84TH WARD
83RD WARD
2872
2873
2520
2519
2506
2871
116
118
133
134
71
72

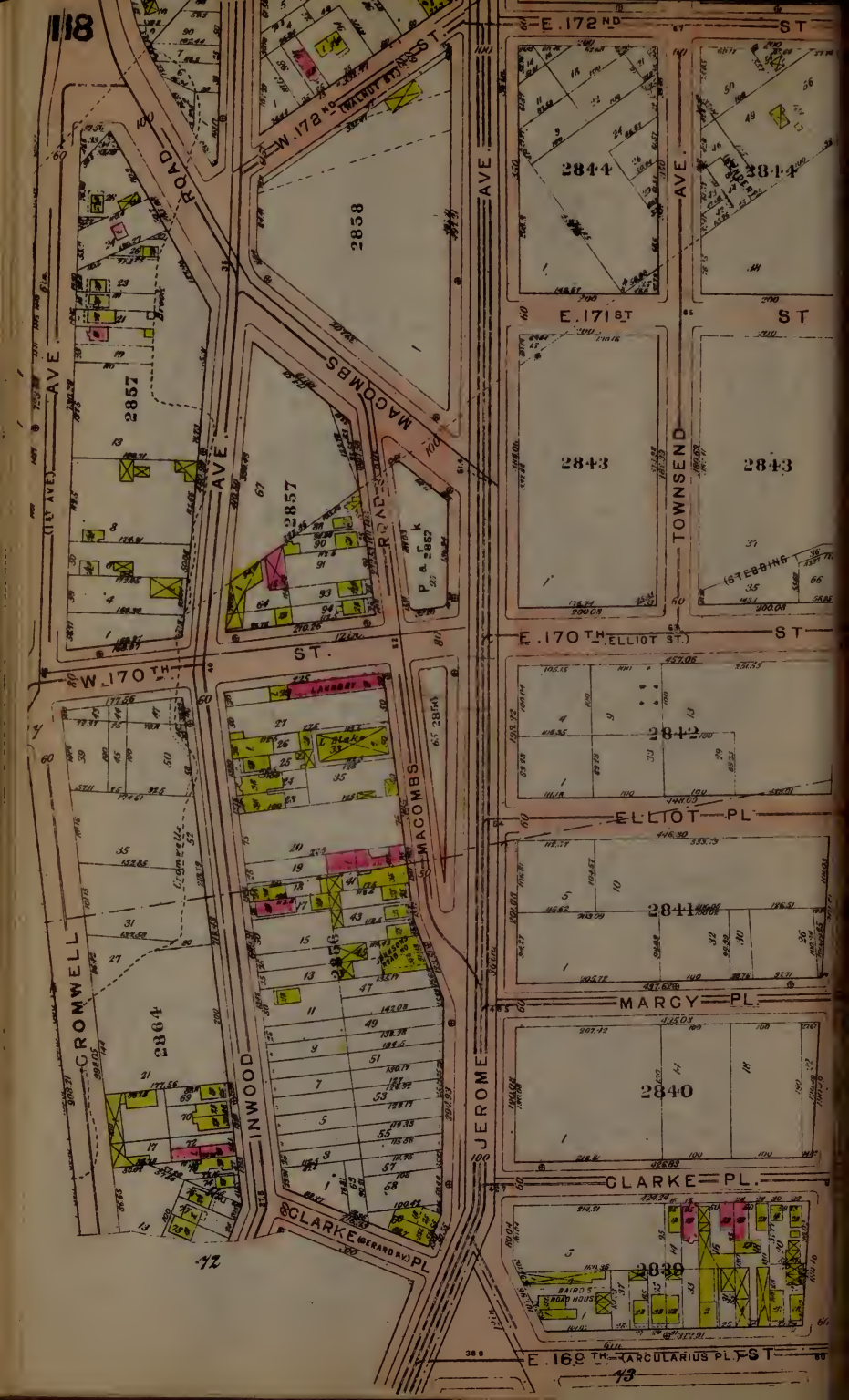
E. 172ND ST
W. 172ND (WALNUT) ST.
E. 171ST ST
E. 170TH (ELLIOT ST.) ST
W. 170TH ST.
ELLIOT PL
MARCY PL.
CLARKE PL.
E. 169TH (ARCULARIUS PL.) ST
CLARKE (GERARD AV.) PL
MACOMBS ROAD
JEROME AVE
TOWNSEND AVE
INWOOD AVE
CROMWELL AVE
(1ST AVE)
(STEBBINS)
2844
2844
2858
2857
2857
2843
2843
2842
2841
2840
2839
2856
2864
Park
LAUNDRY
BAIRD'S SHOW HOUSE
42
43

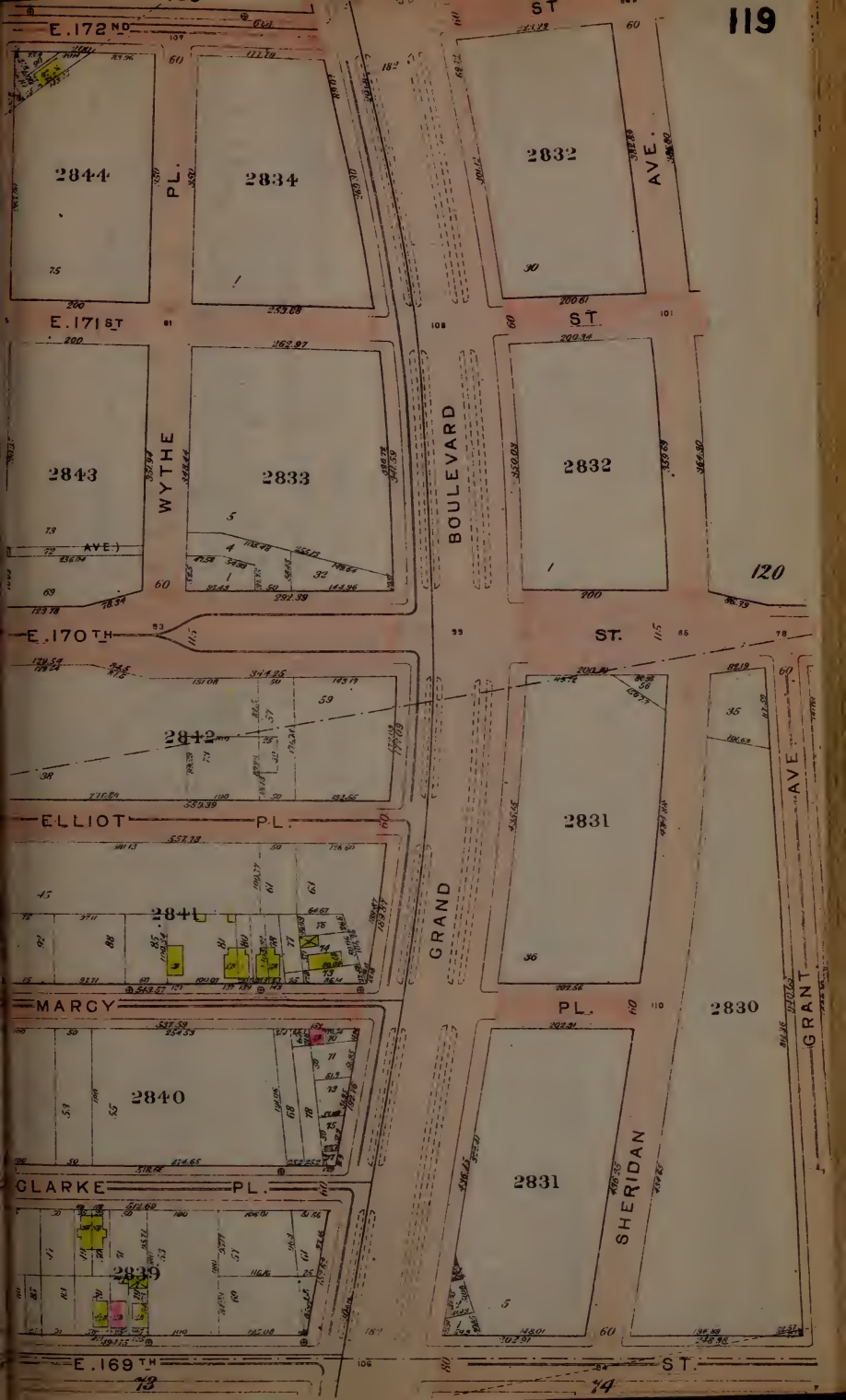
E. 172ND
ST
2844
2834
2832
PL.
AVE.
E. 171ST
ST
2843
2833
2832
WYTHE
BOULEVARD
AVE.
120
E. 170TH
ST.
2842
ELLIOT
PL.
2831
AVE.
2841
GRAND
MARCY
PL.
2830
GRANT
2840
CLARKE
PL.
2831
SHERIDAN
2839
E. 169TH
ST.
73
74

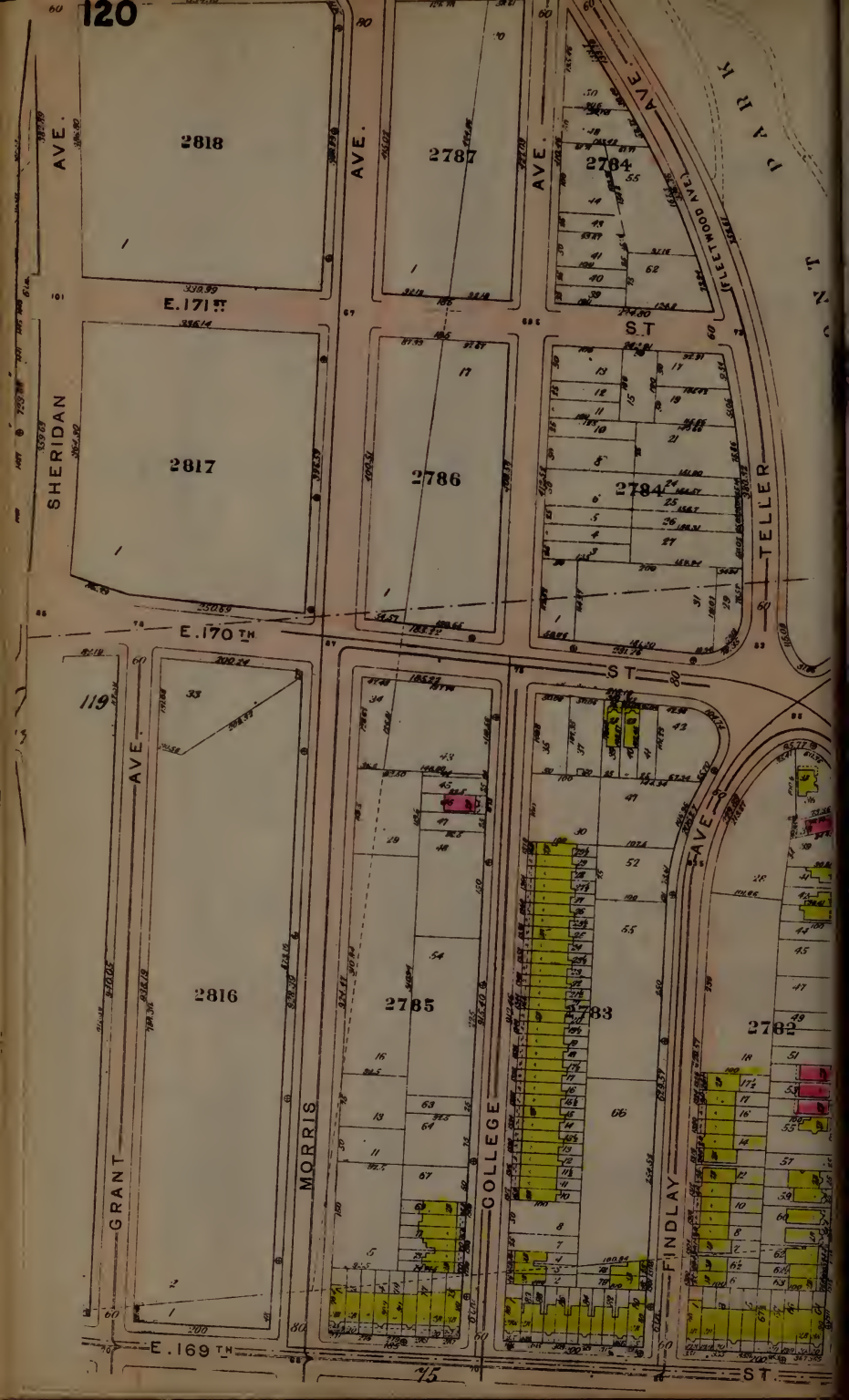
2818
2787
2784
2817
2786
2784
2816
2785
2783
2782
119
SHERIDAN AVE.
AVE.
AVE.
AVE.
FLETCHWOOD AVE.
PARK
E.171 ST
S.T
TELLER
E.170 TH
ST
GRANT
AVE
MORRIS
COLLEGE
FINDLAY
AVE
E.169 TH
ST

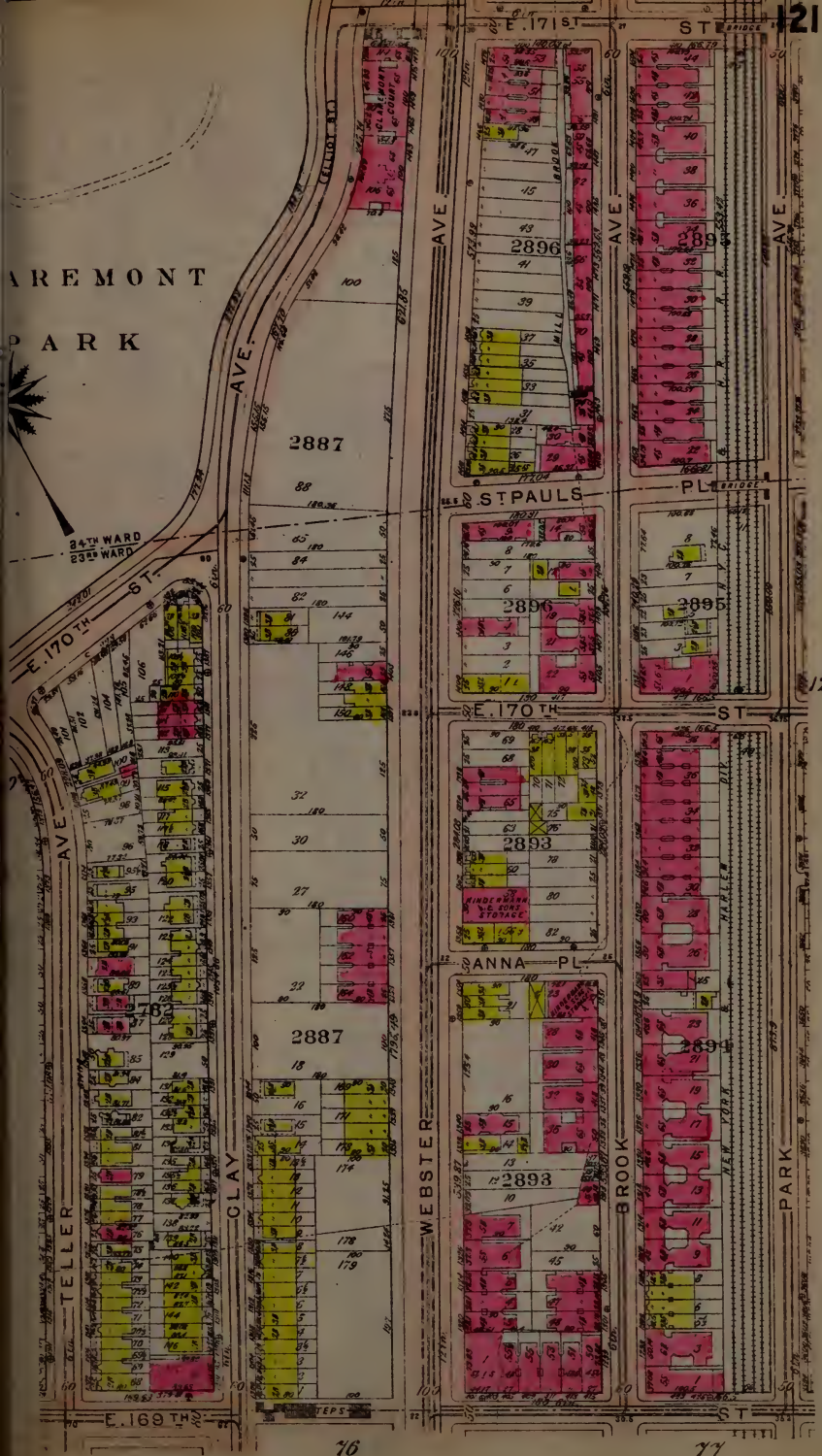
AREMONT
PARK
24TH WARD
23RD WARD
E. 170TH ST.
E. 171 ST
ST
AVE.
2896
2895
2887
ST PAULS
PL.
2896
2895
E. 170TH
ST
2893
KINDERWARN & CO. FURS STORAGE
ANNA PL.
2894
2893
2887
782
TELLER
CLAY
WEBSTER
BROOK
PARK
E. 169TH
ST
76
77

138
E. 171 ST
AVE
2902
2911
ST PAULS P.E. CHURCH
2927
CROTONA PL
(JULIA ST.)
ST PAULS
2902
WAGON WORKS
2911
2926
LIBERTY BREWING CO.
E. 170 TH
ST
NIBLO'S GARDEN
MORRIS PL
2901
2910
2925
ST JOHANNIS EV. LUTH. CHURCH
PUBLIC SCHOOL No 2
PARK
WASHINGTON
THIRD
STATION
FULTON
AMERICAN STEAM LABEL MFG CO
IRON WORKS
E. 169 TH
(7TH ST)
ST
77
78

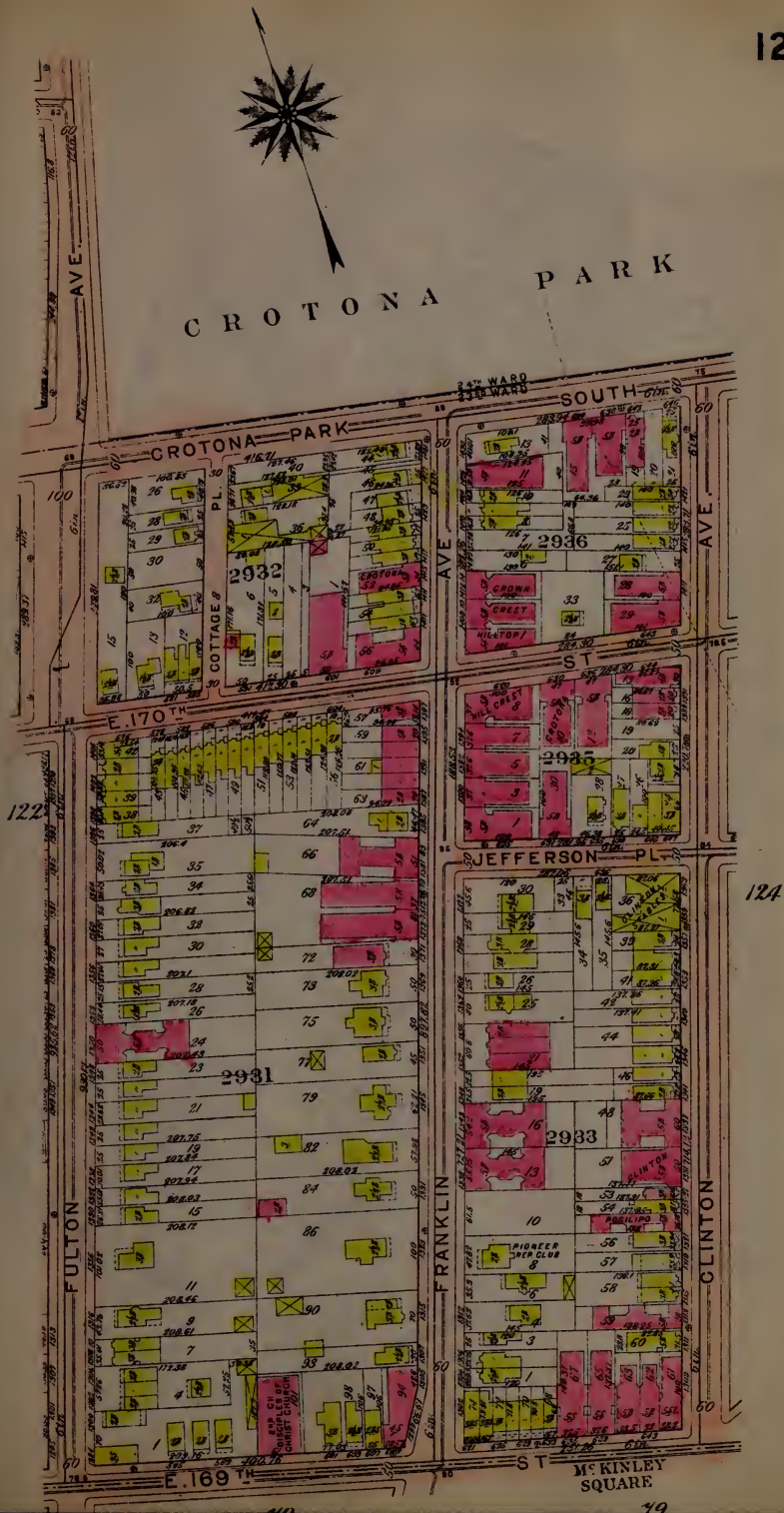
CROTONA PARK
CROTONA PARK
SOUTH
24TH WARD
23RD WARD
COTTAGE PL.
2932
2936
2935
2931
2933
E. 170TH ST
JEFFERSON PL.
E. 169TH ST
McKINLEY SQUARE
FULTON AVE
FRANKLIN AVE
CLINTON AVE
PIONEER JREW CLUB
122
124

24TH WARD
CROTONA PARK SOUTH
PROSPECT
124
CROTONA
AVE.
2936
LAFAYETTE
ST.
2937
E. 170 TH
ST.
2935
AVE.
ROAD
JEFFERSON PL.
123
126
GARAGE
BOSTON
2962
PROSPECT
PLEASURE
PALACE
JENNINGS ST
PUBLIC SCHOOL
No 40
2934
THEATRE
BOSTON ROAD GARAGE
CLINTON
2969
GRACE
STABLE
UNION
RITTER-WASHINGTON PL.
ST.
AVE.
McKINLEY
BLDG.
2968
2966
CROTONA
PARK
McKINLEY
SQUARE
E. 169 TH
ST.
AVE.
FREEMAN ST
125
79

128
FREEMAN ST. STATION
INTERBOROUGH RAPID TRANSIT CO.
SOUTHERN BOULEVARD
2975
ST.
SIMPSON (FOX ST.) ST.
2974
INTERVALE
FOX (BARRETTO ST.) ST.
(LYON ST.)
84
2973
STEBBINS
2972
CHISHOLM
AVE.
2973
EBENEZER PRIMITIVE BAPTIST CH.
HOME
ST.
2970
PL.
LYMAN
2970
PROSPECT AVE.
80
126
124
FREEMAN
2968
E. 169TH

SOUTHERN
BOULEVARD
128
130
JENNINGS ST.
CHARLOTTE ST.
2977
2976
WILKINS
AVE.
INTERVALE AVE.
2965
2966
STEBBINS
2964
2972
BRISTOW ST.
125
2963
2972
E. 170TH
JENNINGS
CHISHOLM ST.
2971
PROSPECT
FREEMAN
AVE.
124

130
SUBURBAN PL.
EAST TENFOLD ST.
2919
PL.
2967
E. 172ND ST.
131
SEABURY
ROAD
CHARLOTTE
2966
ST.
2939
AVE.
WILKINS
2965
STEBBINS AVE.
2964
126
2938
BRISTOW ST.
CROTONA PARK
BOSTON
2963
E. 170TH
PROSPECT
AVE
124
CROTONA PARK

BOULEVARD
AVE.
AVE.
AVE.
AVE.
2981
2986
2995
3000
JENNINGS
(CHARLOTTE PL.)
ST
ONEIDA
2980
2987
2994
2999
(HUNTER ST)
LONGFELLOW
CHURCH
ST
FREEMAN
CHARLES
2979
2986
2993
2998
SOUTHERN
HOME
VYSE
BRYANT
ST
HOME
125
88

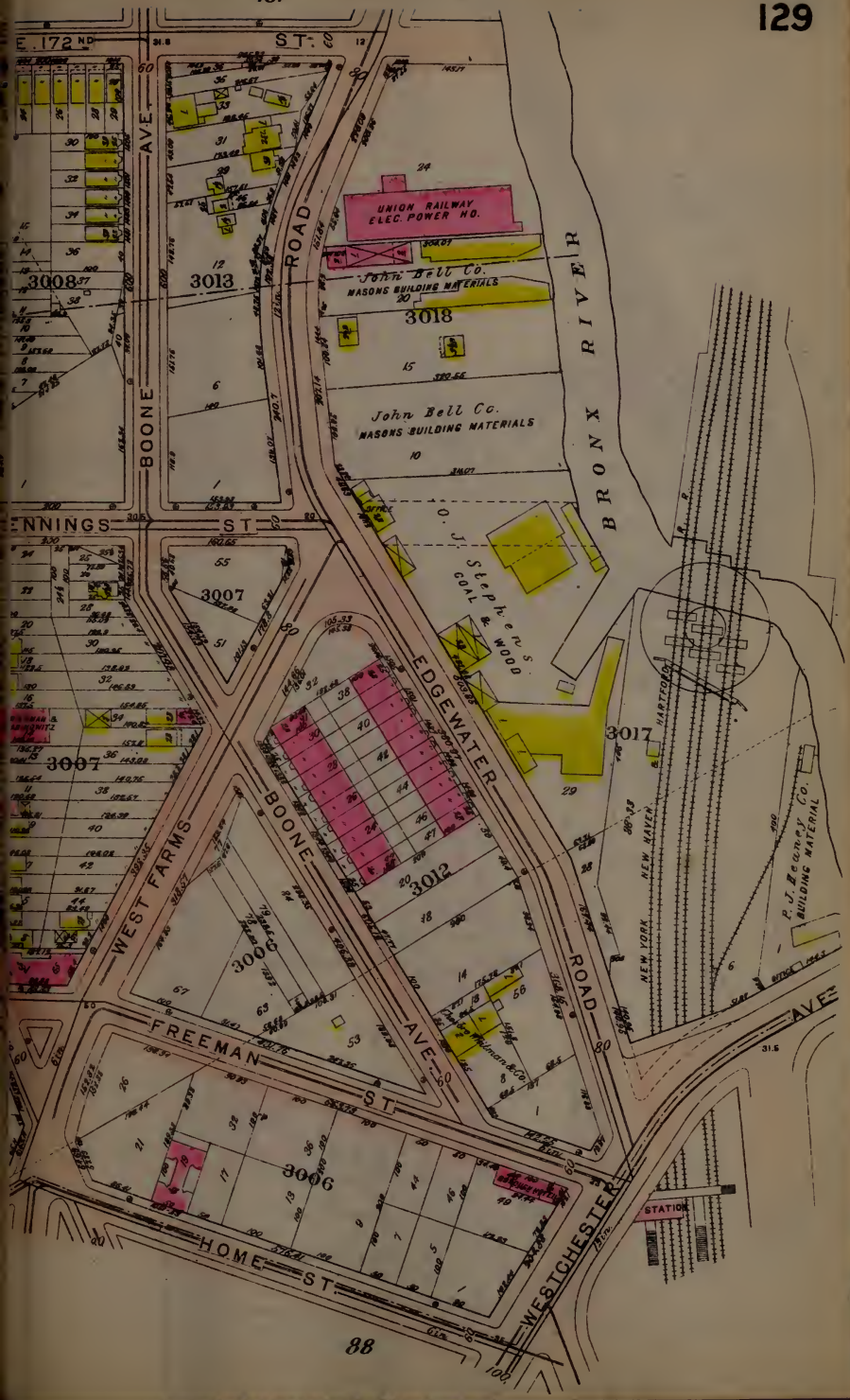
E. 172ND ST.
BOONE AVE.
BOONE ROAD
UNION RAILWAY ELEC. POWER HO.
John Bell Co.
MASONS BUILDING MATERIALS
John Bell Co.
MASONS BUILDING MATERIALS
BRONX RIVER
O. J. Stephens
COAL & WOOD
EDGEWATER ROAD
NEW YORK HARTFORD
P. J. Feeney Co.
BUILDING MATERIAL
WEST FARMS
BOONE AVE.
FREEMAN ST.
HOME ST.
WESTCHESTER AVE.
STATION
3008
3013
3018
3017
3007
3012
3006
88

CROTONA PARK
CROTONA PARK EAST
E. 173 RD.
BOSTON ROAD
SUBURBAN PL.
WEST FARMS
WE. CR.
PL.
PL.
2940
2978
2983
2977
2967
2982
2977
2977
E. 174TH ST
ST
E. 172ND ST
ST
INTERBOROUGH RAPID TRANSIT RAILWAY
BOULEVARD
SOUTHERN
MINFORD
SEABURY
CHARLOTTE ST
LAWRENCE
CHRISTIAN
TRADE
127
128
126

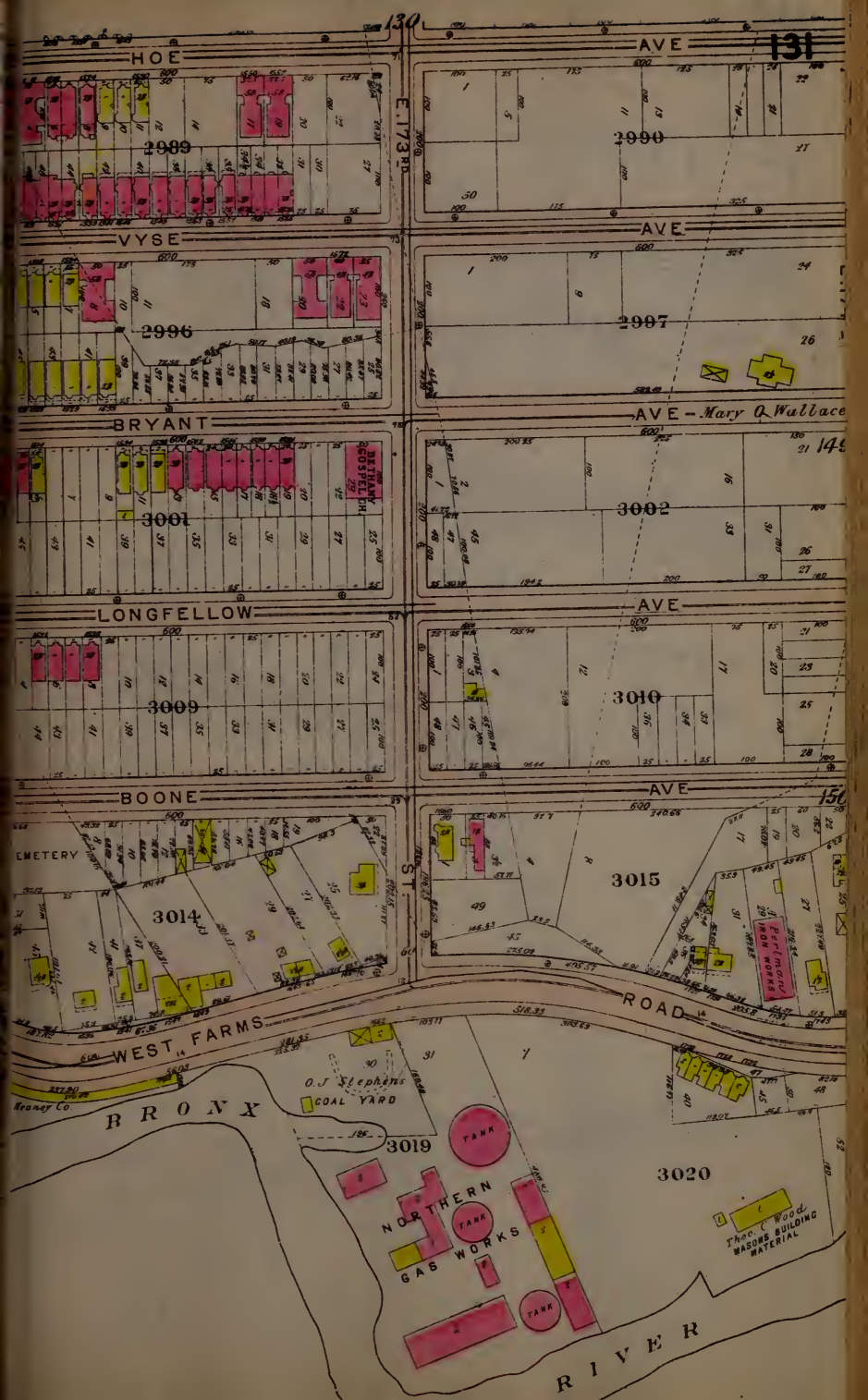
130
131
HOE
AVE
E. 173RD
ST.
2989
2990
VYSE
AVE
2996
2997
BRYANT
AVE - Mary O. Wallace
BETHANY BOSTEL HOME
3001
3002
LONGFELLOW
AVE
3009
3010
BOONE
AVE
CEMETERY
3014
3015
Parlmer Iron Works
WEST FARMS
ROAD
O. J. Stephens COAL YARD
Kearney Co.
BRONX
3019
3020
TANK
TANK
TANK
NORTHERN GAS WORKS
Theo. C. Wood MASONS BUILDING MATERIAL
RIVER

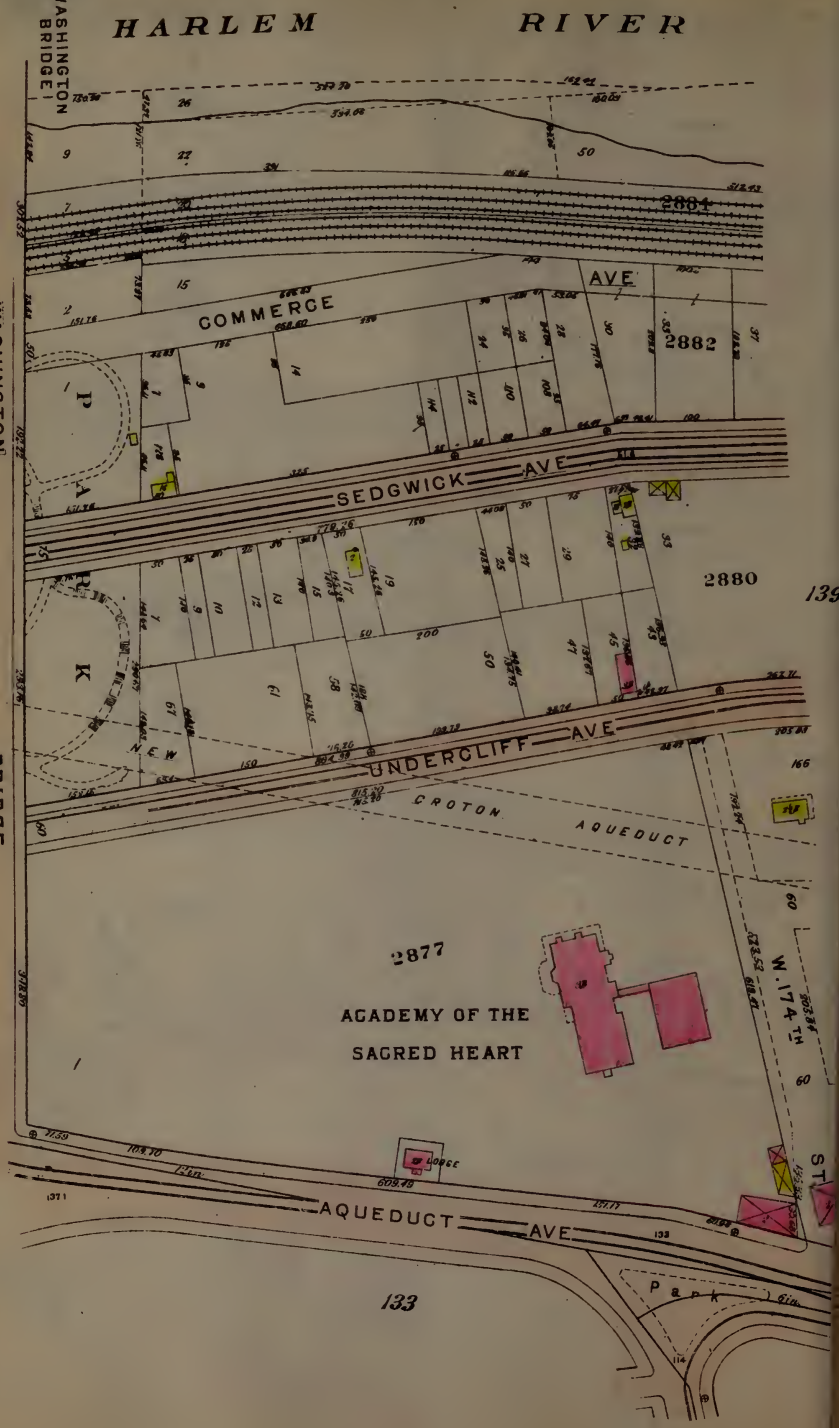
HARLEM RIVER
WASHINGTON BRIDGE
WASHINGTON BRIDGE
COMMERCE AVE
SEDGWICK AVE
UNDERCLIFF AVE
CROTON AQUEDUCT
AQUEDUCT AVE
W. 174TH
2884
2882
2880
2877
ACADEMY OF THE SACRED HEART
HOUSE
PARK
115
139
133

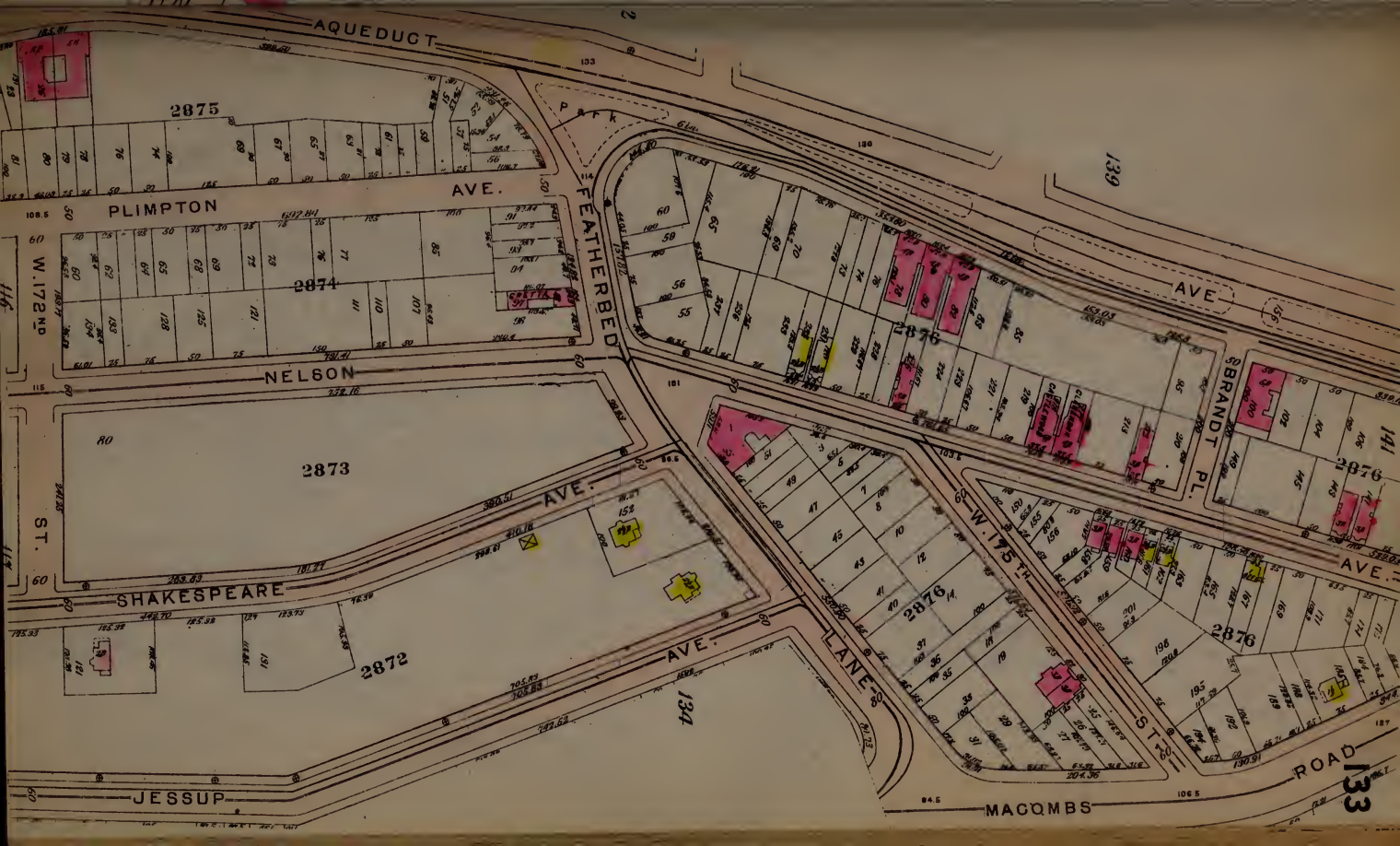
AQUEDUCT
PLIMPTON
AVE.
W. 172ND
ST.
NELSON
AVE.
SHAKESPEARE
AVE.
JESSUP
FEATHERBED
LANE
W. 145TH
ST.
BRANDT PL.
AVE.
MACOMBS
ROAD
Park
2875
2874
2873
2872
2876
139
141
134
133

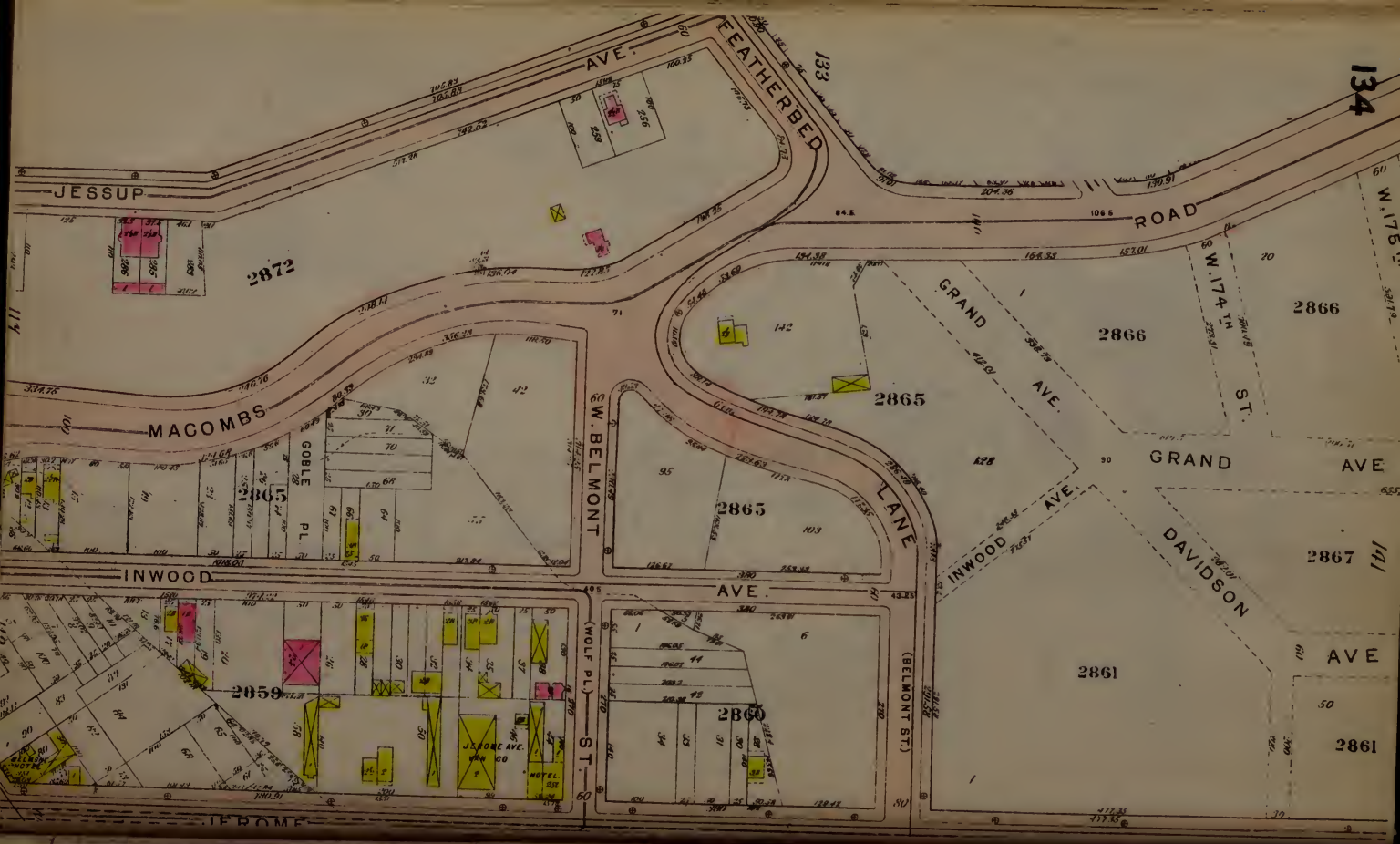
JESSUP
AVE.
FEATHERBED
ROAD
133
2872
MACOMBS
GOBLE PL.
2865
W. BELMONT
LANE
2865
142
GRAND
AVE.
2866
W. 174TH
ST.
2866
GRAND
AVE
INWOOD
AVE.
INWOOD
AVE.
DAVIDSON
2867
AVE
2861
2861
2859
(WOLF PL.)
ST.
(BELMONT ST.)
2860
J. E. BORE AVE.
HOTEL
JEROME

142
CLIFFORD PL.
AVE
AVE (GRAND AV.)
AVE
E. 174TH ST.
BOULEVARD
(WOLF ST.)
E. BELMONT
(JANE ST.) AVE
136
GRAND
HAWKSTONE ST.
JEROME
TOWNSEND
WALTON
ROCKWOOD ST.
E. 172ND ST.
2848
2848
2847
2847
2838
2837
2846
2845
2836
2835
118
119

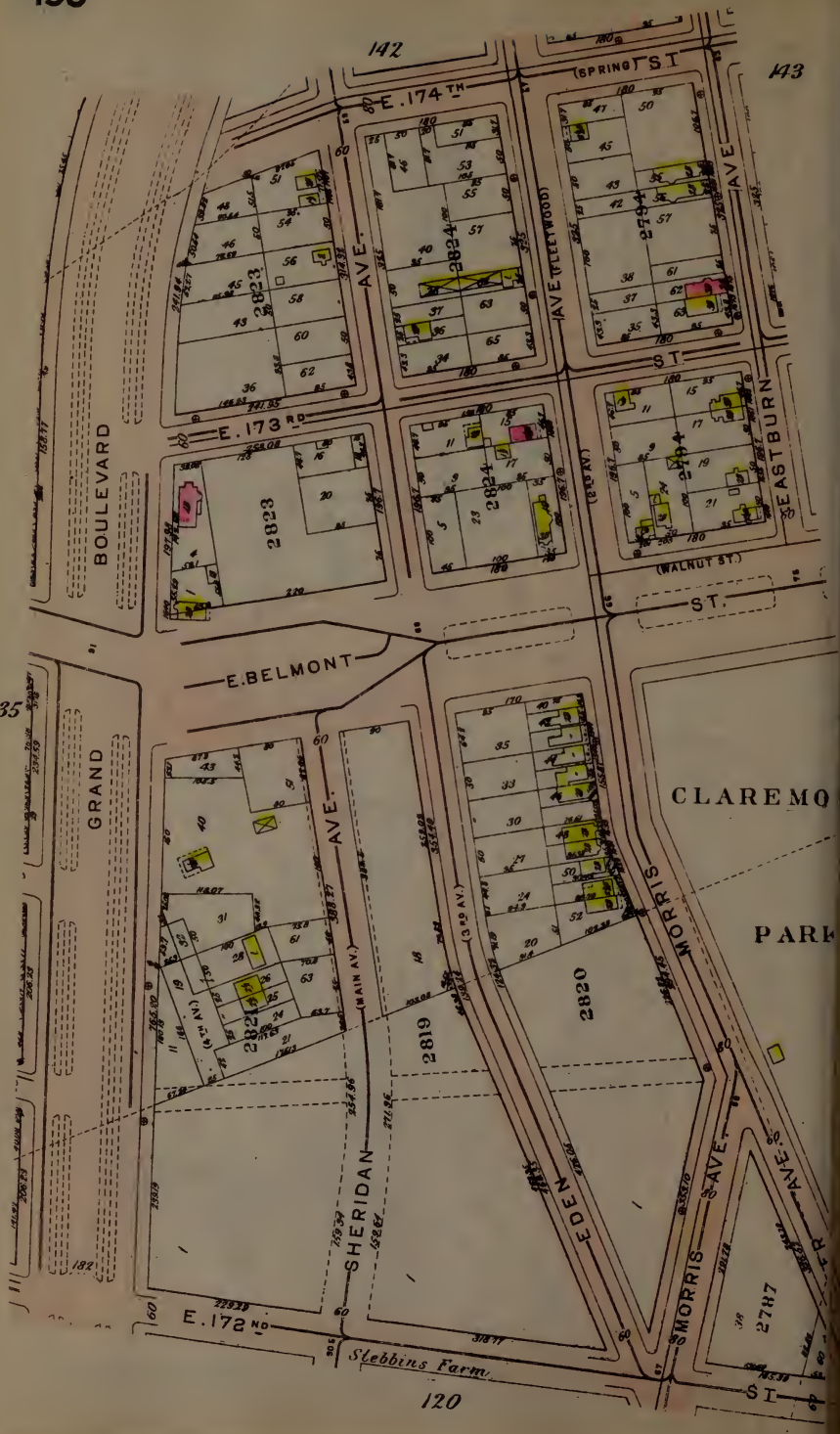
142
143
135
120
(SPRING) ST
E. 174 TH
E. 173 RD
E. 172 ND
E. BELMONT
BOULEVARD
GRAND
AVE.
(FLEETWOOD)
(210 AV.)
(WALNUT ST.)
ST.
SEASTBURN
CLAREMO
PARK
MORRIS
EDEN
SHERIDAN
(MAIN AV.)
(310 AV.)
(420 AV.)
S. MORRIS
AVE.
Slebbins Farm
2823
2824
2794
2820
2819
2821
2787

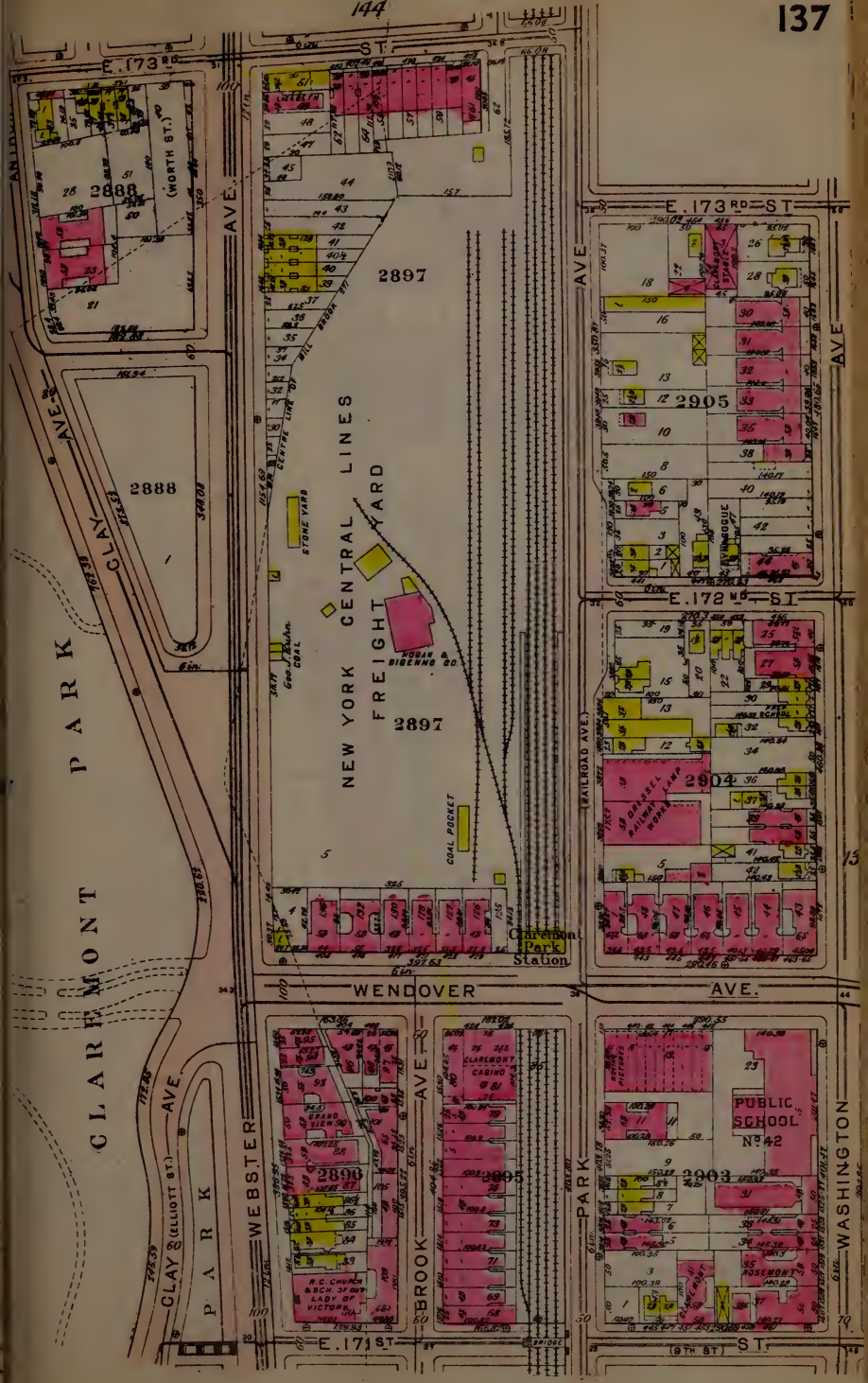
E. 173 RD ST
E. 173 RD ST
E. 172 ND ST
E. 171 ST
(9TH ST) ST
WENDOVER AVE.
WEBSTER AVE
BROOK AVE
PARK AVE
WASHINGTON AVE
CLAY AVE
CLAY & (ELLIOTT ST.) AVE
(NORTH ST.)
(RAILROAD AVE.)
CLAREMONT PARK
NEW YORK CENTRAL LINES
FREIGHT YARD
STONE YARD
COAL POCKET
Claremont Park Station
PUBLIC SCHOOL No 42
2888
2897
2905
2904
2896
2895
2903

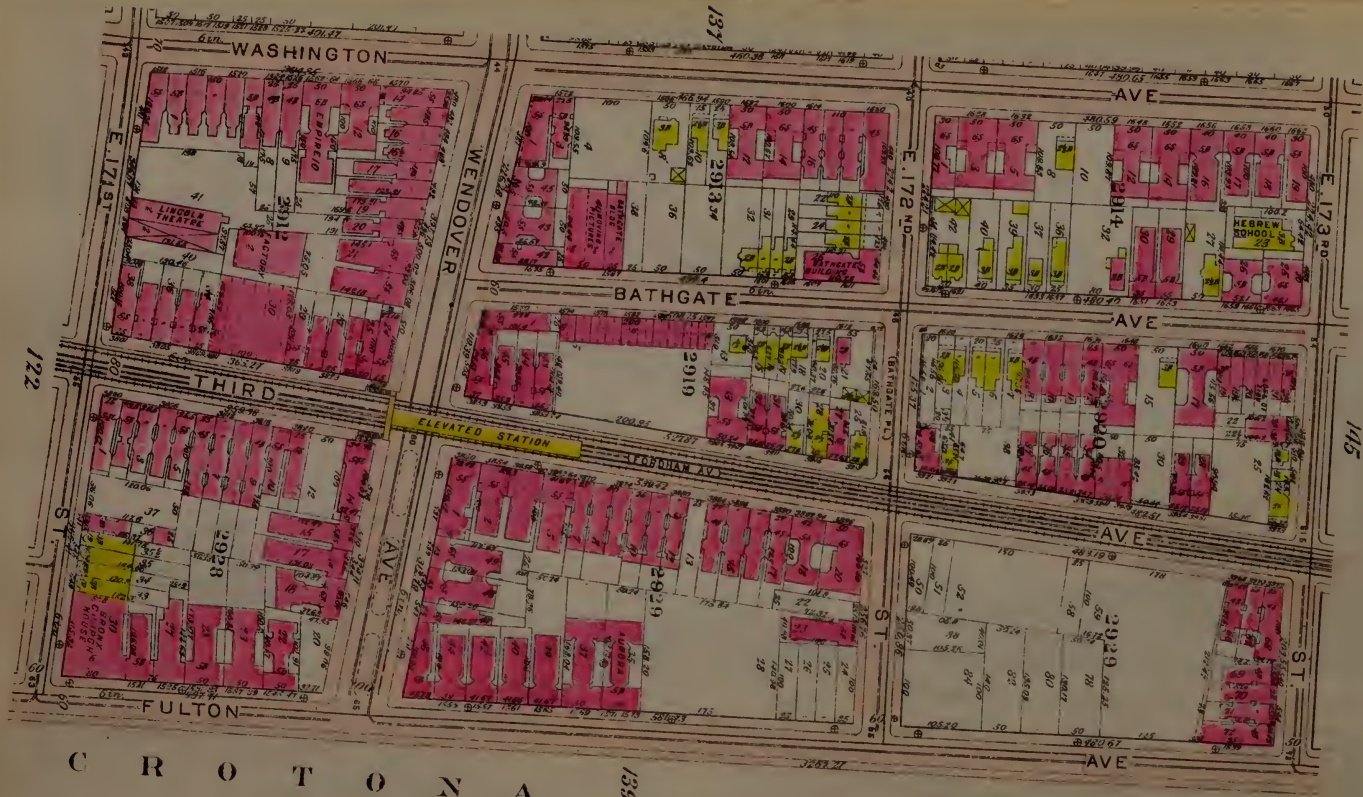

C R O T O N A P A R K

PIERHEAD & BULKHEAD LINE
139
A R L E M R I V E R
NEW YORK CENTRAL
NEW YORK & PUTNAM R. R.
2881
COMMERCE AVE.
2882
83
HUDSON RIVER R. R.
N. Y. C.
SEDGWICK AVE.
W. 176TH
2880
93
UNDERCLIFF AVE
2877
250
POPHAM AVE
2877
AQUEDUCT AVE
2877
MONTGOMERY ST.
2878
W. 175TH ST.
2878
ANDREWS AVE
2878
AQUEDUCT AVE.
133
141
140

HARLEM RIVER
PIERHEAD & BULKHEAD LINE
2885
NEW YORK YACHT, LAUNCH & ENGINE CO.
O. J. STORY COAL YARD
NEW YORK CENTRAL & HUDSON RIVER R.R.
PLATFORM
NEW YORK & PUTNAM R.R.
NYC & H.R. R.R.
PLATFORM
2883
CHURCHS
SEDGWICK
CEDAR AVE
2880
MORRIS HEIGHTS M.E. CHURCH
2881
UNDERCLIFF AVE
2877
PALISADE PL
POPHAM AVE.
2877
2877
POPHAM AVE.
FREMONT AVE.
MONTGOMERY AVE.
W. 176TH ST.
2878
MESSIAH HOME
ANDREWS AVE.
MOUNT FORDHAM

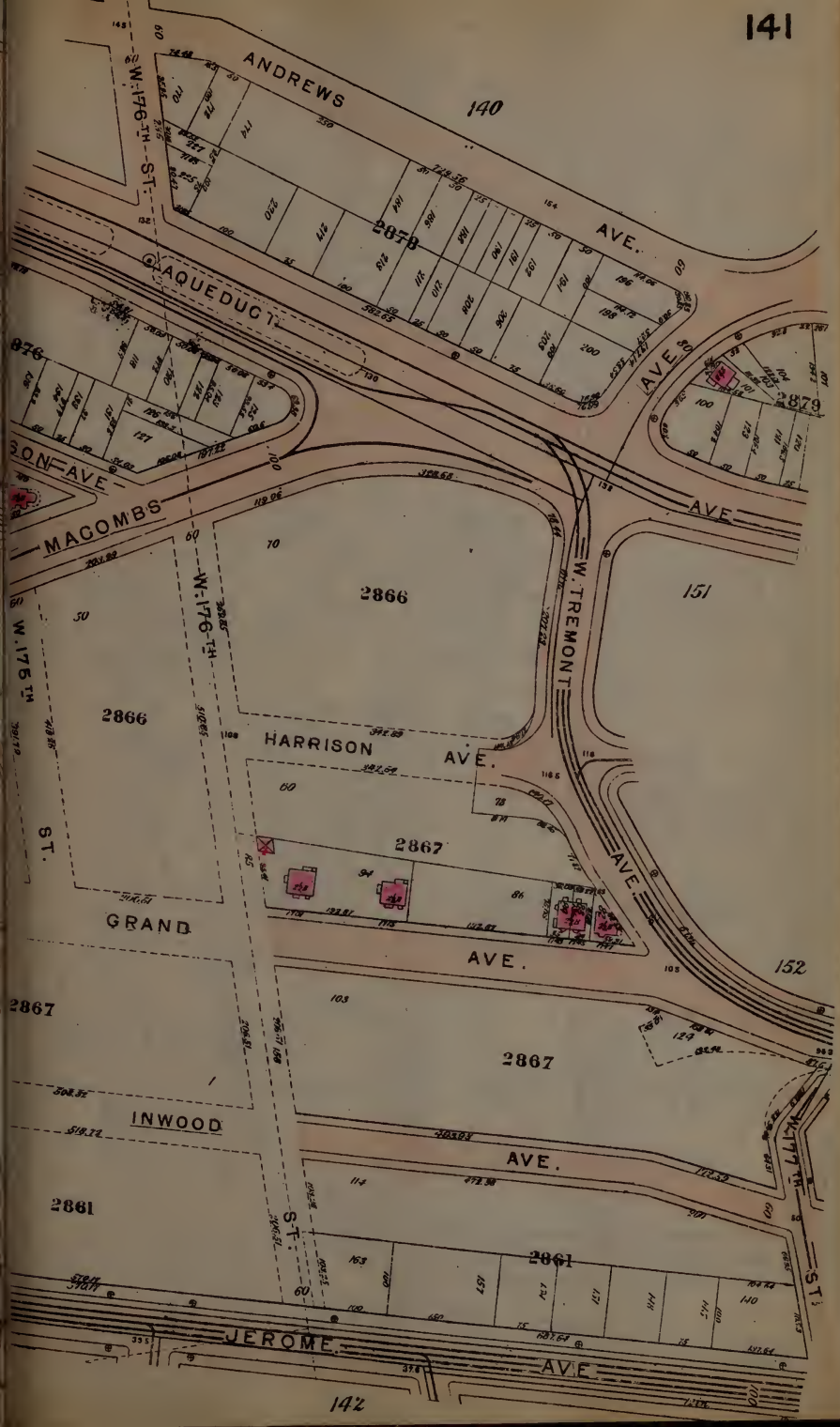
ANDREWS
140
AVE.
W. 176TH ST.
2879
AQUEDUCT
876
BON AVE
MACOMBS
AVE
2879
AVE
2866
W. TREMONT
151
W. 175TH
2866
HARRISON
AVE.
W. 176TH
ST.
2867
GRAND
AVE.
AVE
152
2867
2867
INWOOD
AVE.
W. 177TH
2861
ST.
2861
JEROME
AVE
142

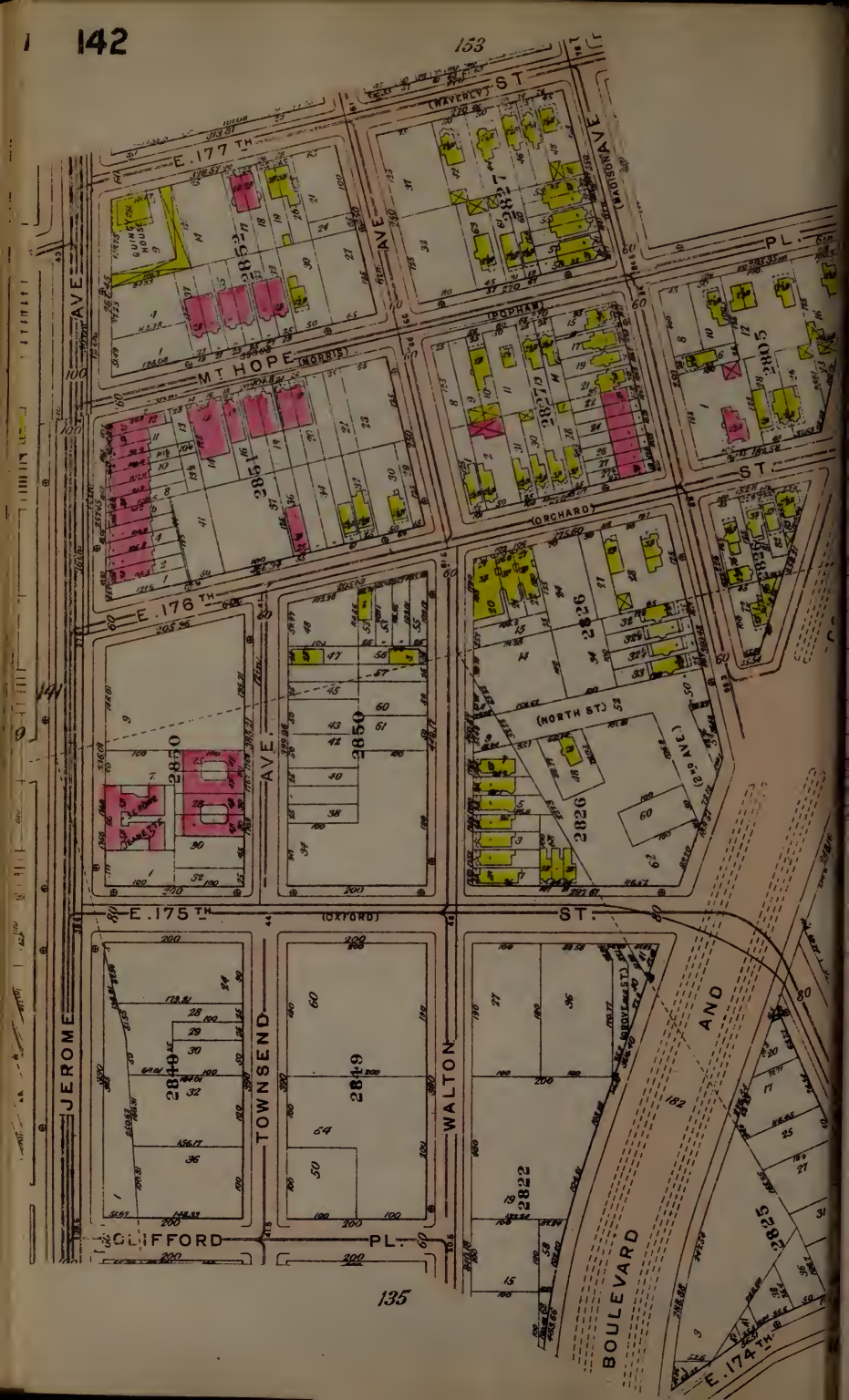
153
(WAVERLY) ST
E. 177 TH
(MADISON AVE)
PL.
AVE
(BOPHAM)
MT HOPE
(MORRIS)
ST.
(ORCHARD)
E. 176 TH
(NORTH ST)
(GRAND AVE)
AVE.
E. 175 TH
(OXFORD)
ST.
JEROME
TOWNSEND
WALTON
CLIFFORD
PL.
BOULEVARD
AND
E. 174 TH
135
2852
2851
2850
2849
2848
2826
2822
2825
2805
141

E.176 TH
(ORCHARD)
ST
CONCOURSE
142
ARD &
2825
CHRIST CONG. CHURCH
2800
2800
2800
ST. THOMAS LUTH. CH.
AVE
AVE
AVE
E.175 TH
(GRAY ST.)
ST
PUBLIC SCHOOL (No 28 BRONX)
2796
2795
2797
2798
2799
(CLINTON AV.)
(MORRIS AV.)
(LAFAYETTE AV.)
E.174 TH
ST
(SPRING ST.)
2793
2792
2791
2790
EASTBURN
WEEKS
MONROE
TOPPING
136
E.173 RD
ST
(WARREN ST.)
2793
2792
2791
2790
(WALNUT ST.)
E. BELMONT
(JANE ST.)
ST
CLAY

E. TREMONT
155
154
143
E. 176 TH ST
E. 175 TH ST
E. 174 TH
E. 173 RD (WARREN)
PROSPECT
SITTNER
ST
AVE
(WILMAR ST)
(THOMAS ST)
(SPRING)
(GRANT)
(CRAVEN)
CLAY
ANTHONY
CARTER
WEBSTER
CAY HOLOMBIA
VOLUNTEERS OF AMERICA INDUSTRIAL HOME FOR MEN
NORTHERN UNION GAS CO.
WESTCHESTER WAGON CO
TREMONT SILK MILLS
FACTORY
KUHL BROS IRON WORKS
2892
2900
2891
2890
2899
2889
2898

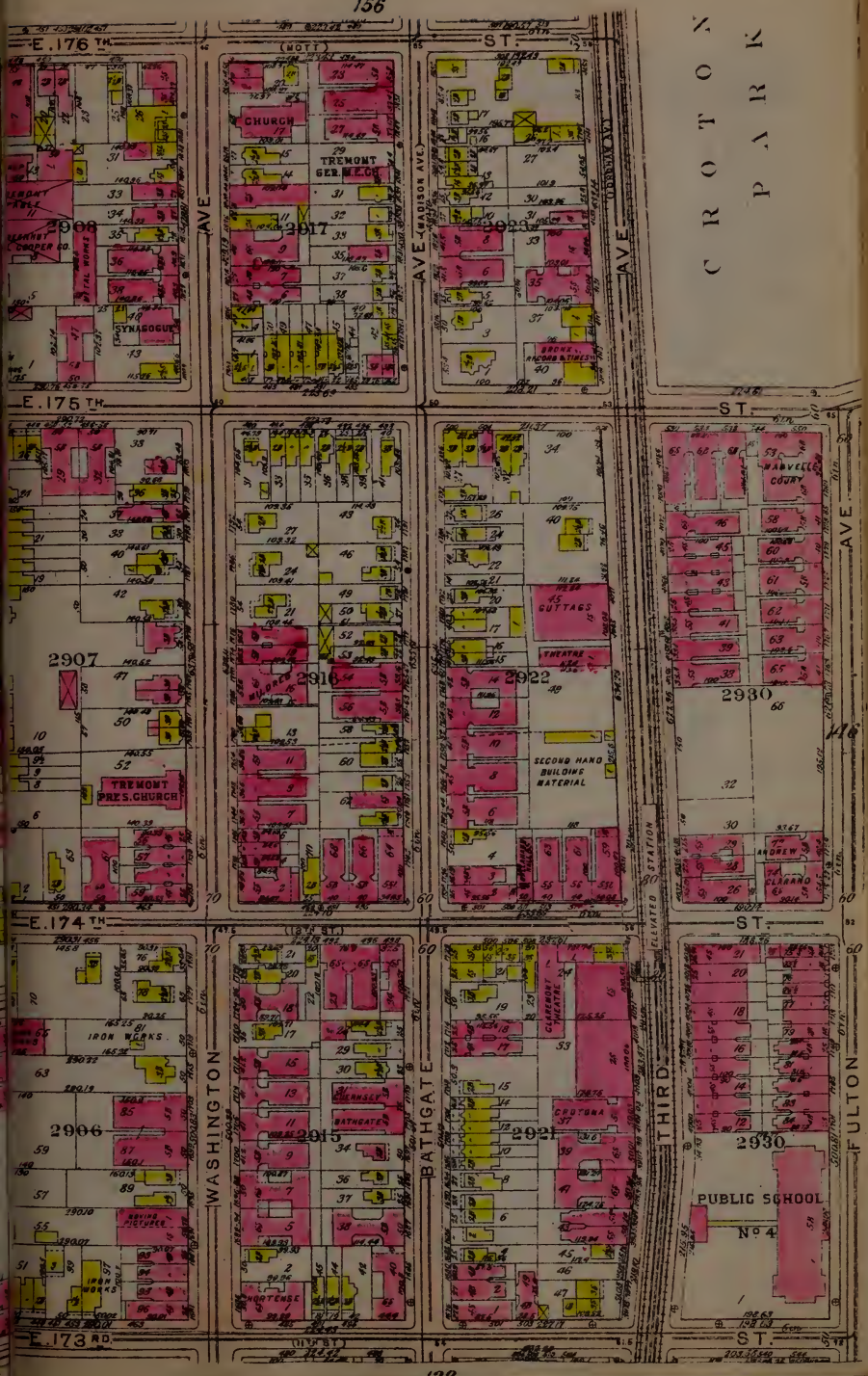
156
E. 176 TH. ST.
(MOTT)
CROTONA PARK
CHURCH
TREMONT GER. M.E.CH.
2908
2917
2923
SYNAGOGUE
BROKE. RECORD & TIRES
E. 175 TH. ST.
2907
2916
2922
2930
MARVELLE COURT
45 COTTAGES
THEATRE
SECOND HAND BUILDING MATERIAL
TREMONT PRES. CHURCH
ANDREW CLARRAD
ELEVATED STATION
E. 174 TH. ST.
(174 TH ST.)
IRON WORKS
2906
2915
2921
2930
WASHINGTON AVE
BATHGATE AVE
THIRD AVE
FULTON AVE
BATHGATE
CLAREMONT THEATRE
CROTONA
PUBLIC SCHOOL No 4
E. 173 RD. ST.
(173 RD ST.)

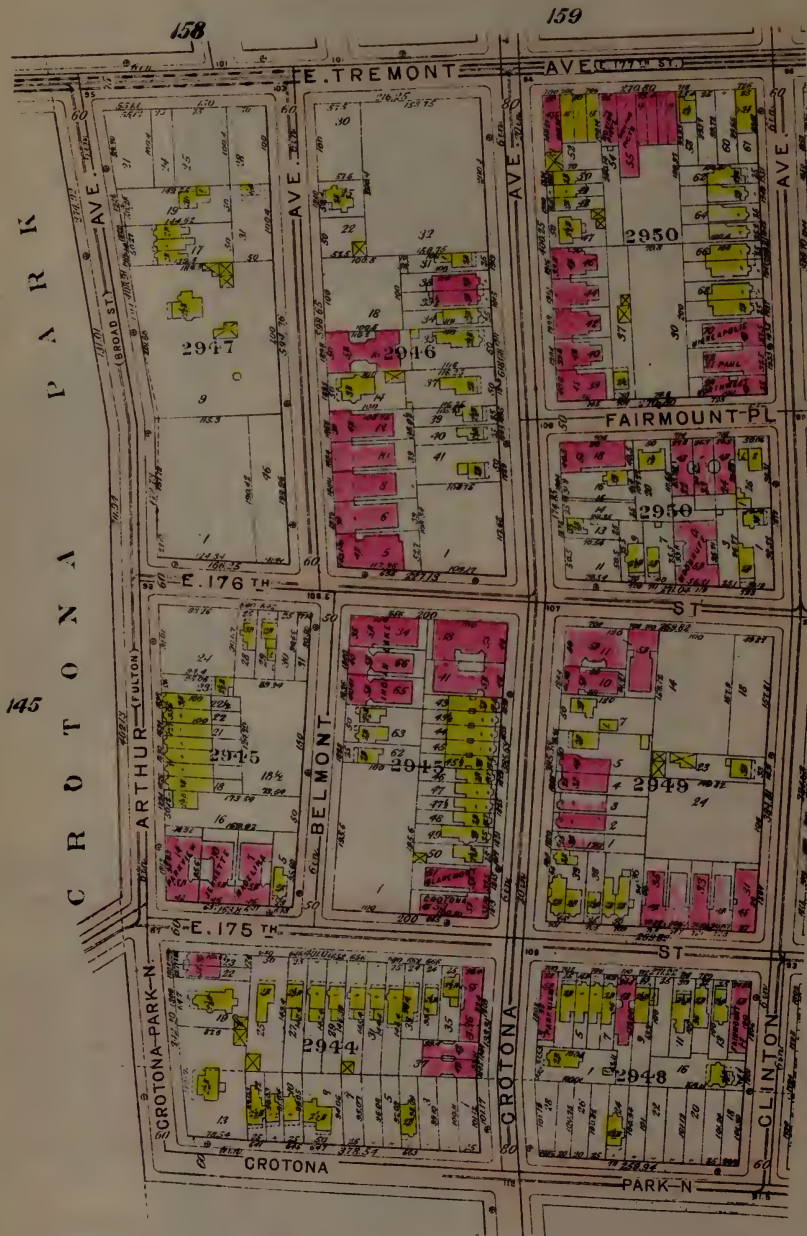
158
159
E. TREMONT AVE (E. 177TH ST.)
CROTONA PARK
AVE.
(BROAD ST.)
2947
2946
2950
FAIRMOUNT PL
2950
E. 176TH ST
145
ARTHUR (FULTON)
BELMONT
2945
2945
2949
E. 175TH ST
SCROTONA PARK N.
2944
CROTONA
2948
CLINTON
CROTONA PARK N.

CROTONA PARK

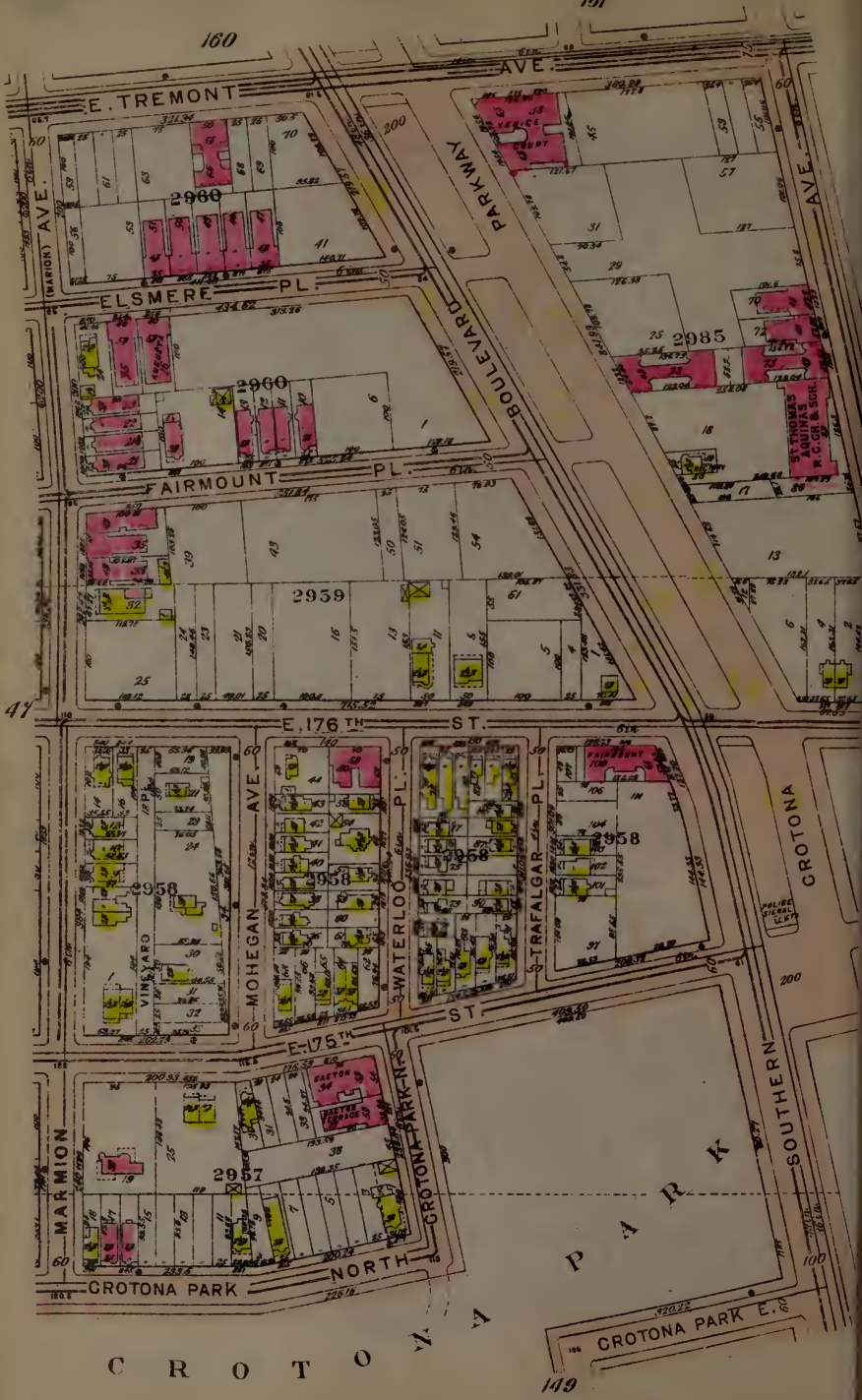
160
161
E. TREMONT AVE.
(MARION) AVE.
ELSMERE PL.
FAIRMOUNT PL.
BOULEVARD PARKWAY
AVE.
2960
2960
2985
2959
ST THOMAS AQUINAS R.C. HIGH & SCH.
E. 176TH ST.
MOHEGAN AVE.
WATERLOO PL.
TRAFALGAR PL.
CROTONA
2956
2958
2958
2958
VINEYARD
POLICE SIGNAL
E. 175TH ST.
CROTONA PARK NORTH
2957
MARMION
SOUTHERN
CROTONA PARK
CROTONA PARK E.
CROTONA PARK
149

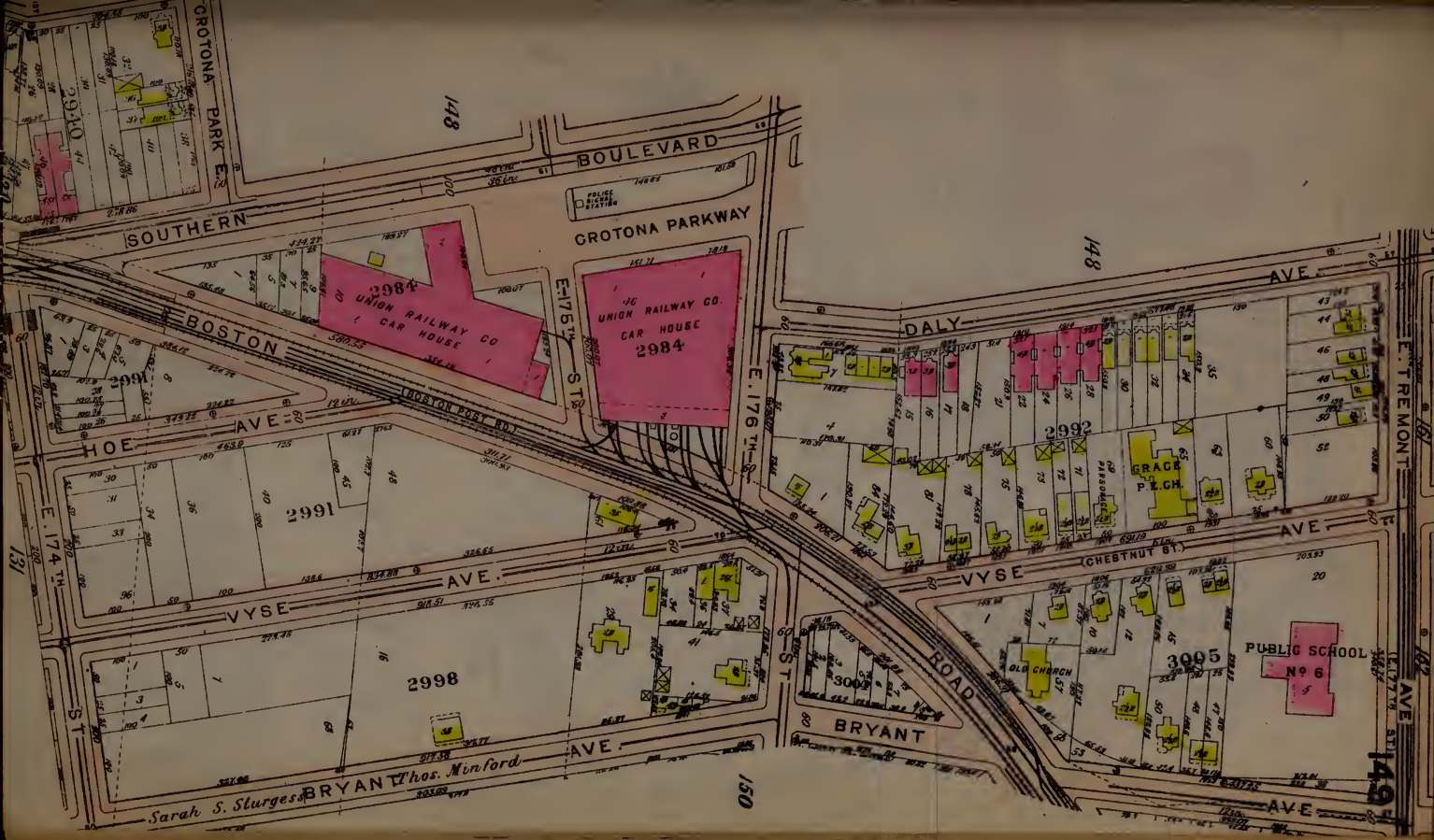
CROTONA PARK E.
BOULEVARD
SOUTHERN
CROTONA PARKWAY
POLICE SIGNAL STATION
2984
UNION RAILWAY CO
CAR HOUSE
2984
UNION RAILWAY CO.
CAR HOUSE
E. 175TH ST
E. 176TH ST
BOSTON
BOSTON POST RD.
HOE AVE.
2991
2992
DALY AVE.
GRACE P.E.CH.
PARSONAGE
VYSE AVE.
(CHESTNUT ST.)
E. TREMONT AVE
E. 174TH ST
2998
3000
BRYANT ROAD
OLD CHURCH
3005
PUBLIC SCHOOL
No 6
BRYANT AVE.
Thos. Minford
Sarah S. Sturges
148
149
150
151

Sarah S. Slurgess BRYANT Thos. Minford
AVE.
3003
LONGFELLOW
3011
BOONE
AVE.
3015
WEST FARMS
3020
RIVER
BRONX
MOTT HAVEN LUMBER CO. BRANCH YARD
66
E. 174TH ST.
E. 176TH (PROSPECT ST.)
ST.
3004
AVE. (DIVISION ST.)
3016
RODMAN'S NECK PL.
3016
BOSTON
ROAD
ROAD
AVE.
3005
(LILLIAN PL.)
E. TREMONT
BRONX BLEACHERY
3021
(TREMONT AVE.)
AVE.
149
162
131

2886
STORE HO
GAS ENGINE AND POWER CO.
WARE HO
MACHINE SHOP
3241
Chas. L. Seabury & Co.
BOAT SHOP
BOILER SHOP
N.Y.C.&H.R.R.R.
Mount Hope Station
W. 177TH
2883
LEWIS PL.
3231
W. 179TH
CEDAR (RIVERVIEW TERRACE) AVE
FORDHAM PL
2861
2881
ST
AVE
SEDGWICK
OSBORNE PL
140
2879
W. TREMONT
3228
163
E. M. Hetzel
NEW CROTON AQUEDUCT
BURNSIDE
LORING PL.
Hugh N. Camp Est.
ANDREWS AVE
PUBLIC SCHOOL No 26
AQUEDUCT AVE
MORTON PL
OLD CROTON AQUEDUCT
HOLY CROSS CHURCH
HARRISON AVE
152

HARRISON
AVE
W. TREMONT
MORRIS ST.
GRAND
AVE
DAVIDSON
AVE
JEROME
AVE
W. 177 ST
W. BURNSIDE
AVE
2869
2869
2862
2862
2870
2863
20
70
101
127
8
90
111
1
7
141
151
153
164

164
142
E. BURNSIDE
AVE
BUSH ST.
BOULEVARD
E. 179TH
(HENRY) ST.
CRESTON
E. 178TH (GROVE) ST.
GRAND
E. TREMONT
ECHO (LUDLOW) PL.
AVE.
WALTON
MORRIS
(WAVERLY)
E. 177TH
(FOREST WOOD AV.)
MT. HOPE PL.
2854
2829
2807
2853
2826
2806
2805

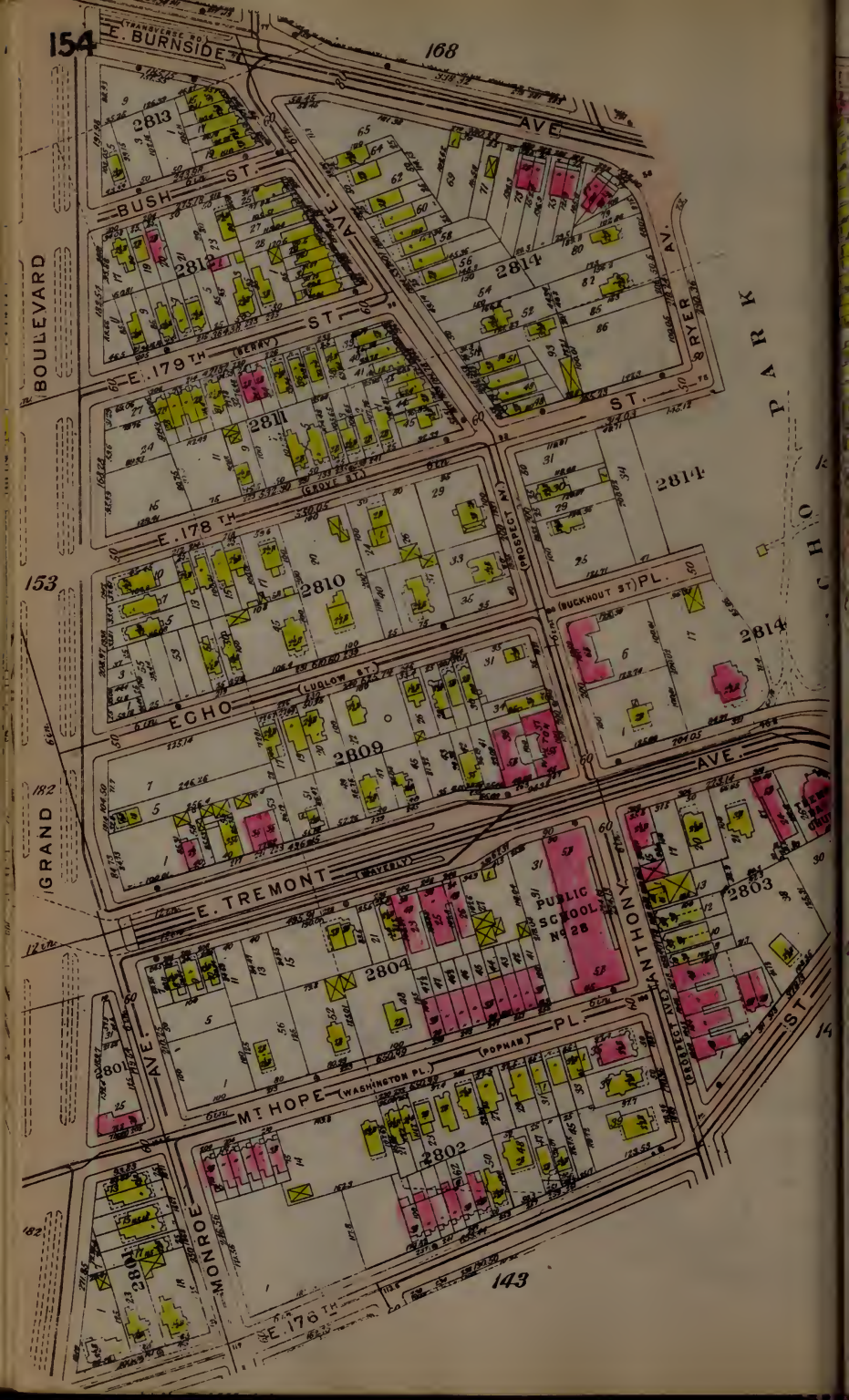
E. BURNSIDE
168
AVE.
BUSH ST.
2813
2812
2814
E. 179TH (GRAY) ST.
BOULEVARD
GRAND
PARK
AV.
BRYER
2811
E. 178TH (GROVE ST.)
(CROSBY ST.)
2810
153
(BUCKNOUT ST) PL.
ECHO (LUDLOW ST.)
2809
182
AVE.
E. TREMONT (HAVERLY)
PUBLIC SCHOOL No 28
2803
2804
PL.
(POPHAM)
(WASHINGTON PL.)
MT. HOPE
AVE.
2801
2802
MONROE
143
E. 178TH

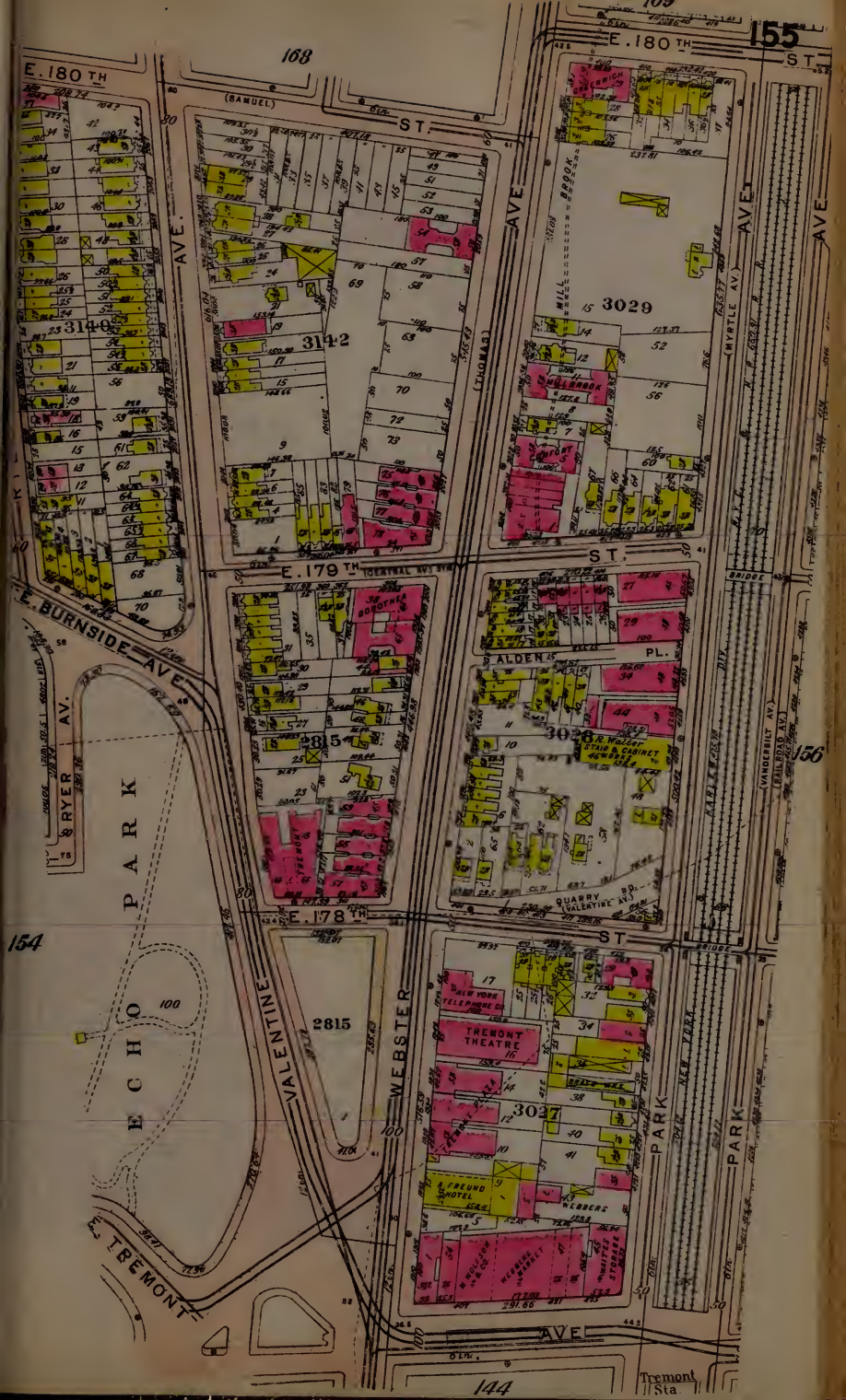
168
155
156
154
144
E. 180 TH ST.
E. 179 TH ST.
E. 178 TH ST.
(SAMUEL) ST.
(THOMAS) AVE.
(MYRTLE AV.) AVE.
(VANDERBILT AV.) (RAILROAD AV.)
E. BURNSIDE AVE.
S. RYER AV.
S. ALDEN PL.
QUARRY (VALENTINE AV.) RD.
VALENTINE
WEBSTER
E. TREMONT AVE.
ECHO PARK
PARK
3140
3142
3029
2815
3028
3027
TREMONT THEATRE
Tremont Sta

157
E. 178 TH ST.
AVE
(VANDERBILT AV)
(RAILROAD AV)
3035
3044
E. 178 TH ST.
TREMONT M.E. CHURCH
3034
ST JOSEPHS R.C. CHURCH
3043
155
157
E. TREMONT AVE.
(MORRIS)
Tremont Station
PARK
(MYRTLE AV)
2909
TRINITY CONG. CH.
WASHINGTON
2918
VACANT
PUBLIC LIBRARY
BATHGATE
2924
THIRD
AVE
(ELEVATED STATION)
E. 176 TH ST.
(MOTT)
146

157
158
156
E. 180 TH
E. 179 TH
E. 178 TH
WASHINGTON
AVE.
(RANDOLPH AVE.)
(IRVING) ST.
QUARRY RD.
ST.
ST
ST
BATHGATE
THIRD
MONTEREY
AVE.
MONTE AVE.
CHURCH OF THE ADVOCATE
3031
3041
3047
3032
3036
3046
3045
3061
3044
3061
3060
3043
THEATRE
CHEROKEE COURT
BOWAG COURT

170
E. 181 ST
E. 180 TH
E. 179 TH
E. 178 TH
E. TREMONT AVE
CROTONA PARK
LA FONTAINE AVE.
ARTHUR AVE.
HUGHES ST
BELMONT (RYER PL.)
MONTEREY AVE.
(LAFAYETTE PL.)
(CENTRAL AVE.)
(CENTRAL)
(CLIFTON)
(MECHANIC) ST
3062
3070
3081
3061
3069
3080
3066
3068
3079
3060
3065
3067
ST. PAUL'S REVOLUTE CO.
LUMBER
146
157

171
E. 181 ST
E. 180 TH
OAKLAND
E. 179 TH
E. 178 TH
E. TREMONT AVE.
(LOCUST AV.)
BELMONT
CROTONA
CLINTON
PROSPECT
AVE.
(BROADWAY)
(GUSTIC AV.)
(SAMUEL)
(ELM)
(ELMWOOD PL.)
ARDEN THEATRE
3081
3096
3080
3095
3094
3079
3092
3093
Robert Cochran Map No. 195
160
146
147

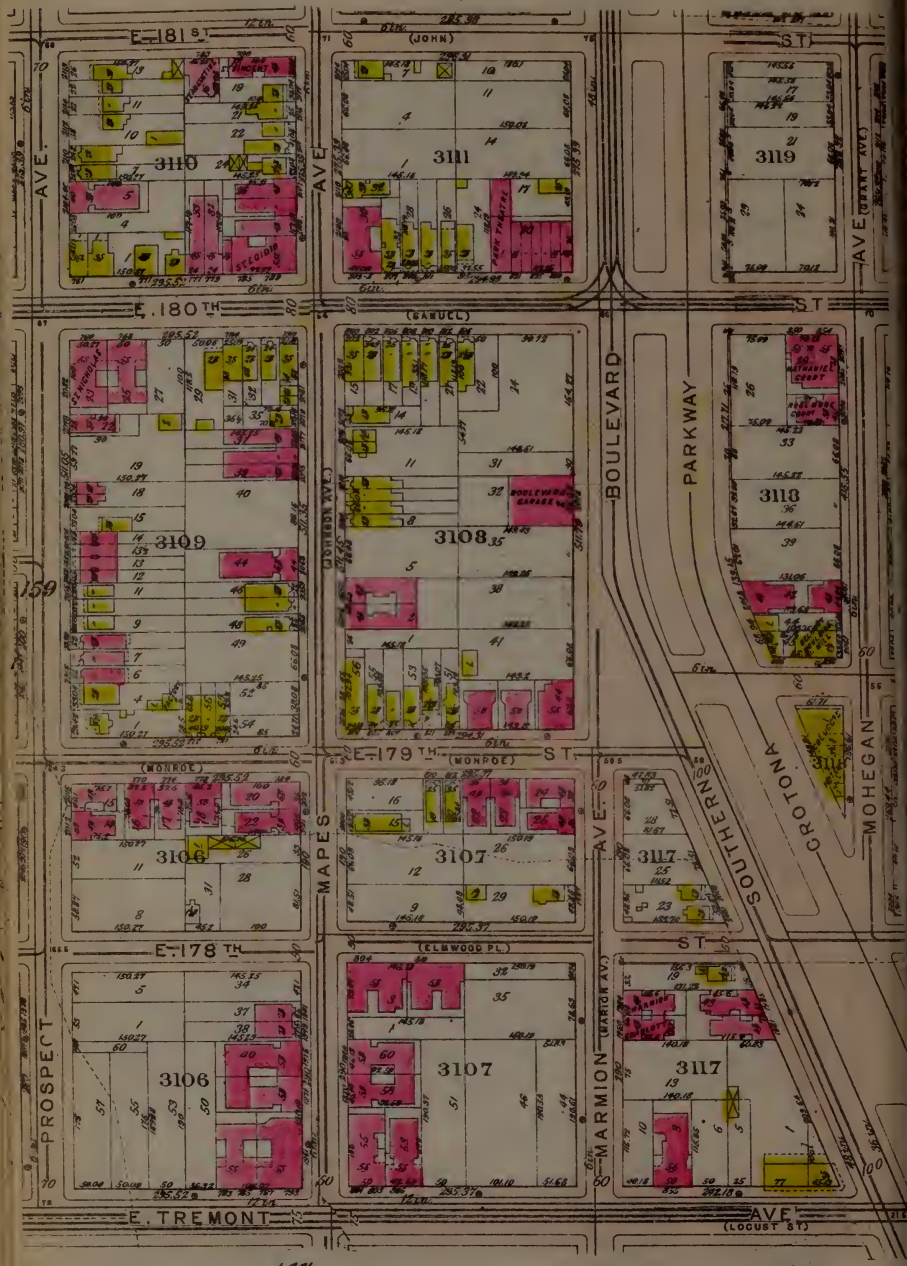
172
E. 181 ST
(JOHN)
ST
3110
3111
3119
AVE
AVE (GRANT AVE)
E. 180TH
(SAMUEL)
ST
3109
3108
3113
JOHNSON AVE
BOULEVARD
PARKWAY
159
E. 179TH
(MONROE)
ST
3106
3107
3117
MAPES
AVE
SOUTHERN
CROTONA
MOHEGAN
E. 178TH
(ELMWOOD PL)
ST
3106
3107
3117
PROSPECT
MARMION (WARTON AVE)
E. TREMONT
AVE
(LOCUST ST)
147
148

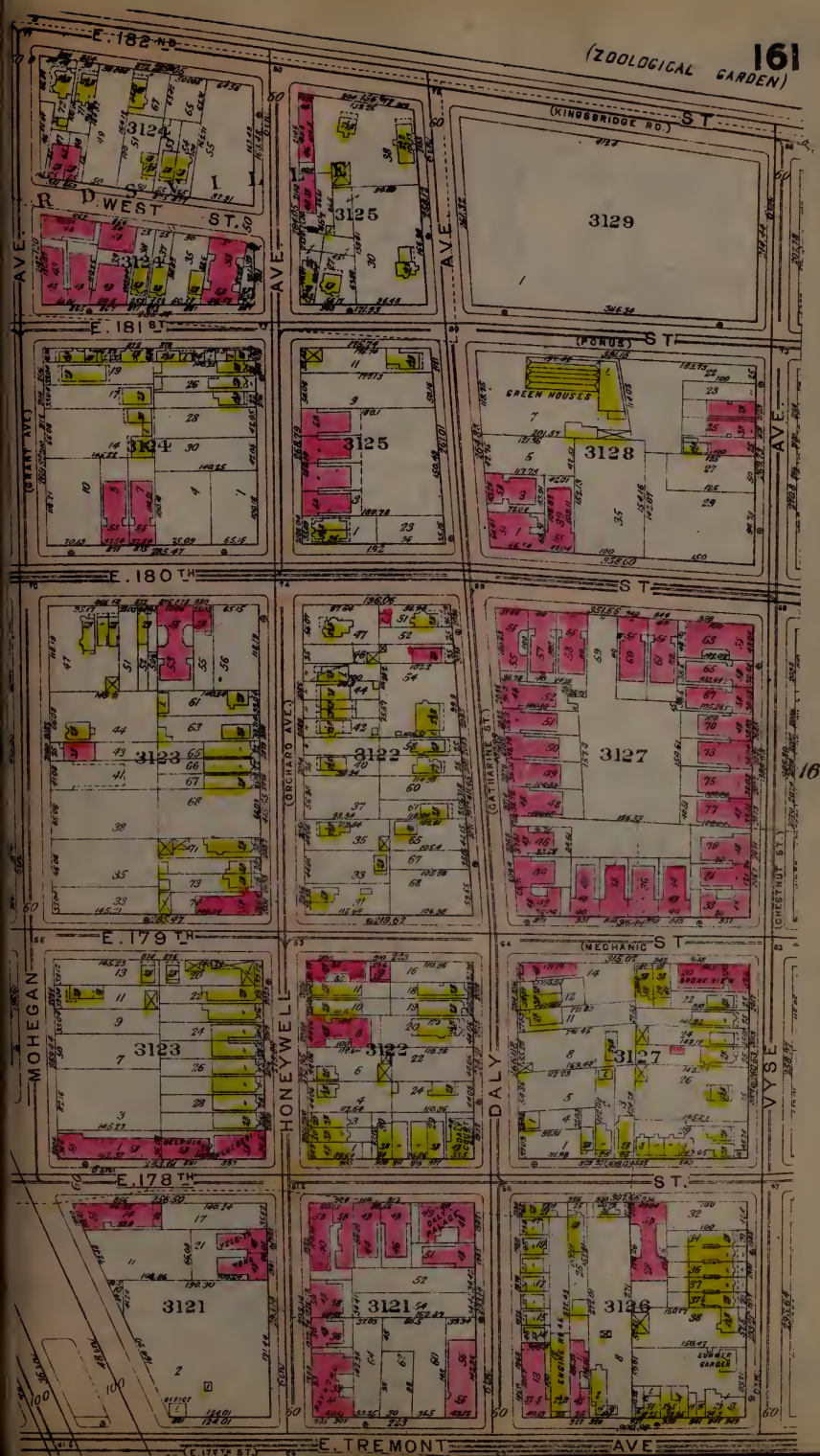
(ZOOLOGICAL GARDEN)
E. 182 ND
(KINGSBRIDGE RD.) ST
R D. WEST ST.
E. 181 ST
(PONUS) ST
GREEN HOUSES
(GRANT AVE.)
E. 180 TH ST
(ORCHARD AVE.)
(CATHARINE ST)
(CHESTNUT ST.)
E. 179 TH ST
(MECHANIC ST
BRONX VIEW
MOHEGAN
HONEYWELL
DALY
VYSE
E. 178 TH ST.
E. TREMONT AVE
3124
3125
3129
3128
3123
3122
3127
3121
3126

162
BRONX PARK
E. 182ND
ST
3134
3138
E. 181ST
(ANN)
ST
3120
RIVER
AVE.
3133
CHURCH (VACANT)
CEMETERY
AVE.
3133
TIETJEN'S DINNER HOTEL
ROAD
E. 180TH
ST
ST
161
BECK MEMORIAL PRES. CH.
3132
(WALKER)
3137
3140
(CHESTNUT ST.)
E. 179TH
(CENTRE ST.)
ST
3131
3136
3139
VYSE
E. 178TH
ST
3130
BRYANT
3135
BOSTON
CHURCH (VACANT)
E. TREMONT
149
150

HARLEM RIVER
U. S. PIER & BULKHEAD LINE
PUBLIC PLACE
3241
N. Y. C. & H. R. R. R.
3231
W. 180TH
CEDAR AVE.
UNIVERSITY PARK
3230
3222
HALL OF FAME AND LIBRARY
UNIVERSITY OF THE CITY OF NEW YORK
3229
UNIVERSITY AVE.
3228
NEW PL.
CROTON AQUEDUCT
3221
TRACK
FIELD
OHIO
ANDREWS
3216
ST.
WIEGAND PL.
SOULE HALL
AQUEDUCT AVE.
OLD AQUEDUCT
BURNSIDE
3210
HARRISON
AVE.
W. 181ST ST.
152
164
165

HARRISON AVE.
GRAND AVE.
DAVIDSON AVE.
JEROME AVE
WALTON AVE
MORRIS AVE
CRESTON AVE.
GRAND BOULEVARD
W. BURNSIDE AVE
E. BURNSIDE AVE
W. 180TH ST.
E. 180TH ST.
3206
3206
3193
3194
3192
3179
3178
3169
3160
3161
(MONROE AV.)
152
153
168

ARLEM RIVER
3242
PROPOSED FREIGHT YARD
YORK AND PUTNAM DIV. N.Y.C.
HARLEM RIVER
3242
Fordham Heights Station
3233
CEDAR
TERRACE
3235
W. 184 TH.
W. FORDHAM
SEDGWICK
3232
W. 182ND
AVE.
3235
HAMPDEN PL.
ST.
ROAD
W YORK
UNIVERSITY
UNIVERSITY
HEIGHTS
3234
AVE.
3223
OXFORD PL.
W. 183 RD
173
QUEDUCT
OHIO FIELD
LORING PL.
3224
ANDREWS AVE.
3217
AQUEDUCT AVE.
MACOMBS DAM ROAD
3211
AQUEDUCT AVE.
EAST
166

W. 184TH ST.
EAST
(NORTH ST.)
NORTH
ST.
AVE
EVELYN
PL.
W. 183RD ST.
(HAMPDEN)
BUCHANAN
PL.
W. 182ND ST.
(ANDREWS PL.)
AQUEDUCT
GRAND
DAVIDSON
JEROME
(CENTRAL AVE.)
(LEXINGTON AV.)
CLINTON
ST.
(CLINTON PL.)
W. 181ST ST.
(IRENE PL.)
173
165
164

E. 184TH
(FIRST AV)
FIELD
(KIRK ST.)
(2ND ST.)
PL.
ST.
E. 183RD
(3RD ST.)
ST.
E. 182ND
(4TH)
ST.
CAMERON
(ELIZTH) PL.
E. 181ST
ST.
STEPHEN AV.
AVE
AVE
AVE
BOULEVARD
GRAND
WALTON
(KLEETWOOD)
MORRIS
(MONROE AV)
CRESTON
(AVE B)
(CRESTON)
3187
3183
3172
3164
3186
3182
3171
3163
3186
3181
3170
3162
3185
3180
167
168
164

181
E. 182 ND
E. 181 ST
E. 180 TH
E. BURNSIDE
(TRANSVERSE RD.)
AVE
BOULEVARD
GRAND
ANTHONY
VALENTINE
TIEBOUT
RYER
(VASSERTOD PL.)
(SAMUEL ST.)
3157
3149
3144
3143
3156
164
155
154
FREMONT TEMPLE
ELKS CLUB

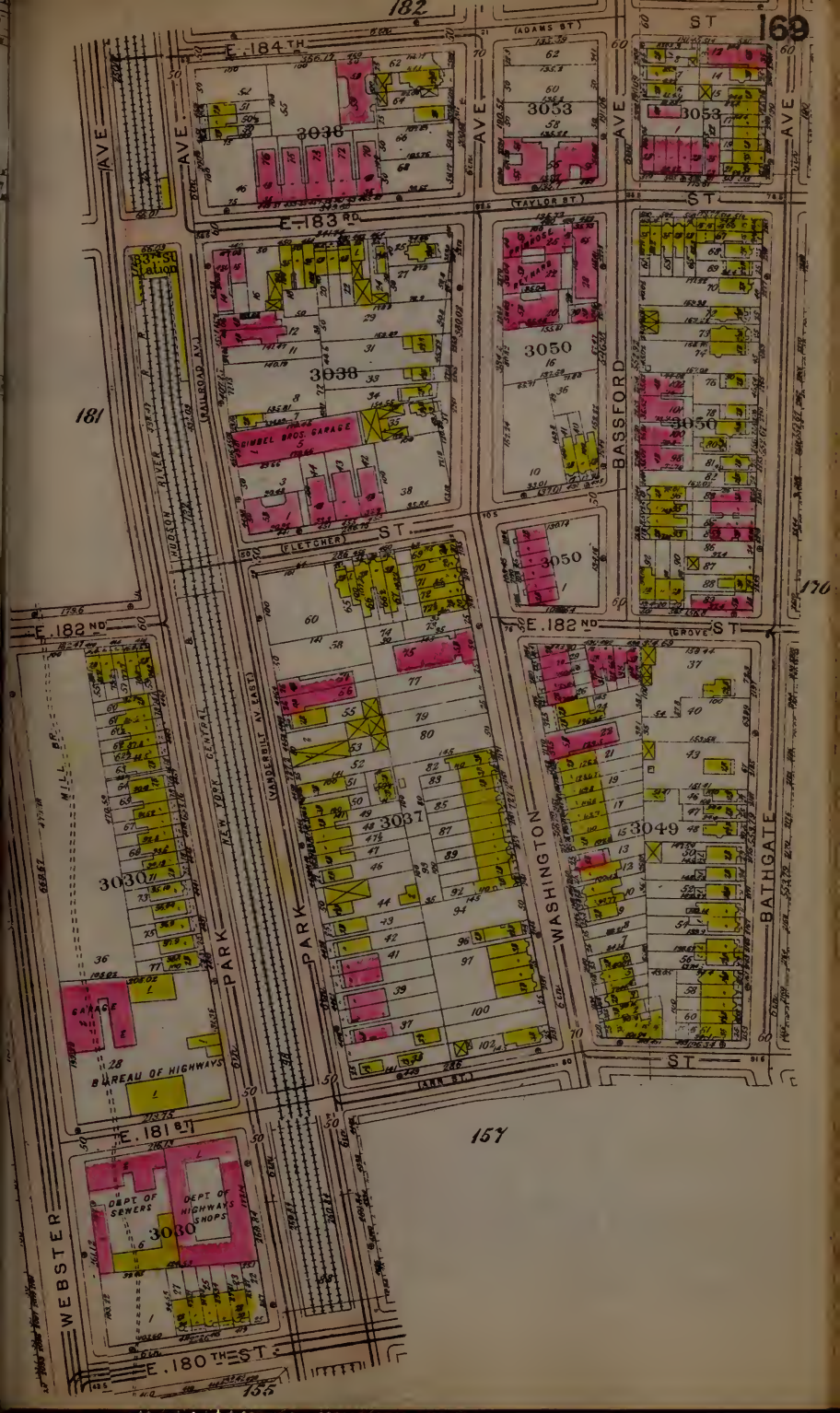
182
169
E. 184TH
(ADAMS ST)
ST
AVE
3038
3053
(TAYLOR ST)
E. 183RD
3038
3050
BASSFORD
3056
181
GIMBEL BROS. GARAGE
(FLETCHER) ST
3050
170
E. 182ND
(GROVE) ST
HUDSON RIVER
(RAILROAD AVE)
NEW YORK CENTRAL
(VANDERBILT AV. EAST)
3037
3049
3030
PARK
WASHINGTON
BATHGATE
GARAGE
BUREAU OF HIGHWAYS
(ARA ST)
E. 181ST
157
DEPT OF SEWERS
DEPT OF HIGHWAYS SHOPS
3030
WEBSTER
E. 180TH ST

169
BATHGATE
AVE
E. 182ND ST
3048
3051
THIRD
FORDHAM AVE
AVE
HOME FOR INCURABLES
3064
QUARRY
ROAD
3063
LAFONTAINE AVE
(LAFAYETTE PL)
OAK TREE
AVE
E. 181ST
ARTHUR
(CENTRAL AV)
3070
ADAMS
(ADAMS AVE)
PL
E. 182ND
ST
HUGHES
(JEFFERSON)
AVE
(CAMBRELENG AVE)
(JEFFERSON AVE)
3080
BELMONT
(RYER PL)
AVE
(MADISON AVE)
171

185
186
E. 183 RD.
HOME FOR THE AGED
LITTLE SISTERS OF THE POOR
3085
ST. MARTIN OF TOURS
R.C. ACADEMY
PUBLIC SCHOOL
Nº 32
3085
CAMBRELENG AVE
BEAUMONT AV
AVE
ST
3101
3100
GARDEN
ST
3099
3084
ST MARTIN OF TOURS
R.C. CH.
GROTON
E. 182 ND.
ST MARTINS HALL
Findlay Map No. 325 W P
(ELM AVE)
ST
3083
CROTONA
3098
CLINTON
(RUSTIC AVE)
AVE
3097
NATIONAL LACE & EMBROIDERY CO
PROSPECT
(JOHN) E. 181 ST
ST
159

186
E. 183 RD ST
AVE
BOULEVARD
3113
BRONX
PARK
GROTE ST.
3100
Zoological Garden
GARDEN ST
3112
131
E. 182 ND
PROSPECT
3110
MAPES
(JOHNSON AVE.)
AVE
3111
SOUTHERN
PARKWAY
3119
WEST ST
3115
MOHEGAN
AVE
E. 181 ST
(JOHN)
160
ST

HARLEM RIVER
U. S. PIER LINE
3243
BOAT HOUSE
EXTERIOR ST
NEW YORK CENTRAL & HUDSON RIVER RAILROAD
HARLEM RIVER TERRACE
174
GOVERNOR'S HOUSE
GAS HOLDER
CONSOLIDATED GAS COMPANY 3236
W. FORDHAM AVE
165
WEBBS ACADEMY & HOME FOR AGED SHIP BUILDERS
3226
W. 188TH ST
SEDGWICK
3228
DE LOE
ECROTON AQUEDUCT
WEBB AVE
3225
LORING PL.
175
3225
W. 183RD ST
ANDREWS AVE
3219
PARK
3218
AQUEDUCT AVE.
(MACOMBS-DAM ROAD)
3212
AQUEDUCT
AQUEDUCT AVE. EAST
166
W. 184TH ST
GRAND AVE
176

174
HARLEM RIVER
BULKHEAD LINE
3245
3244
3244
EXTERIOR
NEW YORK CENTRAL AND THE HUDSON RIVER RAILROAD
W. 192nd ST.
W. 204TH ST.
3238
3238
3238
3239
3240
3237
3227
RIVER TERRACE
BAILEY
HEATH
KNOX PL.
KINGSBRIDGE
AVE.
W. KINGSBRIDGE
SEDGWICK
AVE
PARK
ROMAN CATHOLIC ORPHAN ASYLUM
GIRLS
BOYS
173
208

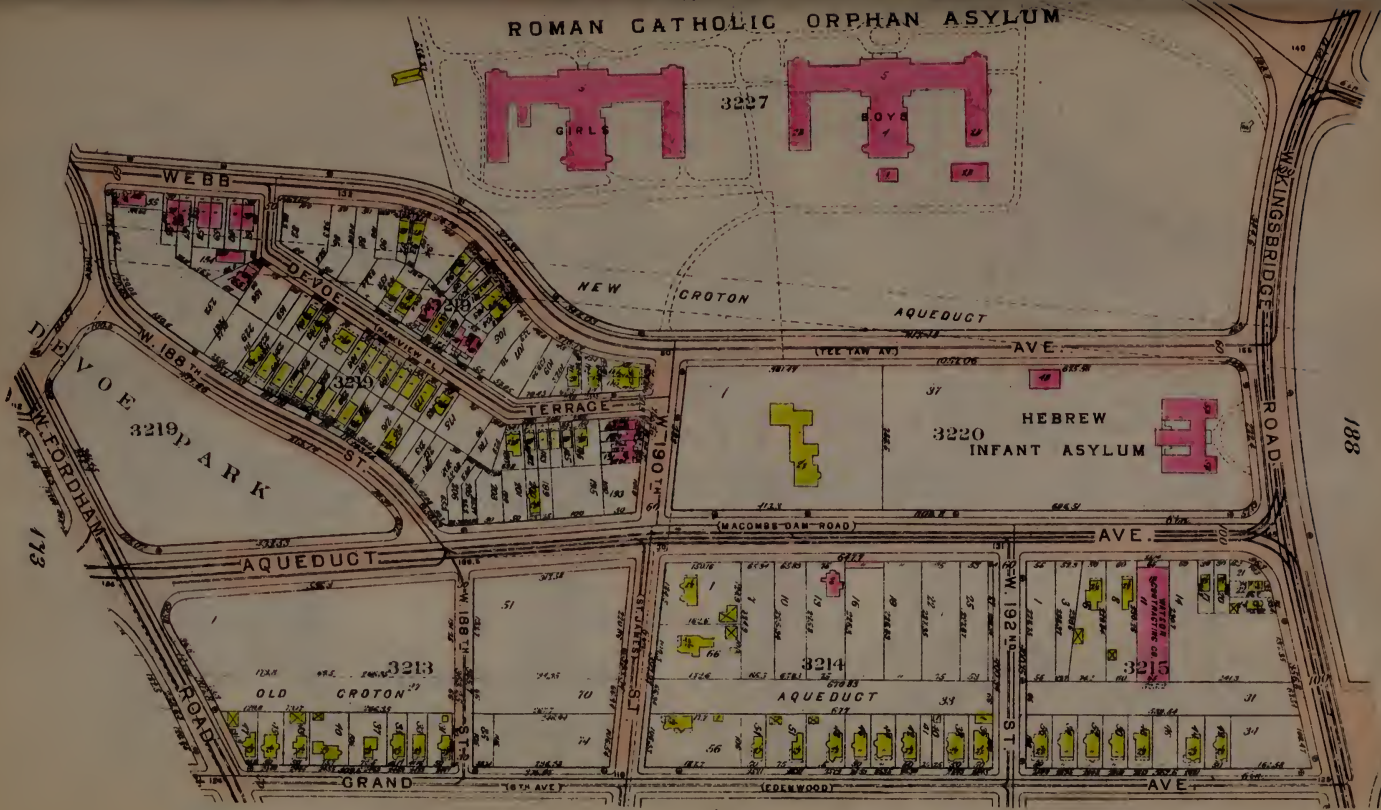
ROMAN CATHOLIC ORPHAN ASYLUM
3227
GIRLS
BOYS
WEBB
DEVOE
NEW CROTON AQUEDUCT
(TEE TAW AV)
AVE.
W. KINGSBRIDGE ROAD
188
3218
3219
TERRACE
W. 188TH ST.
DEVOE PARK
3219
W. FORDHAM ROAD
173
HEBREW
3220
INFANT ASYLUM
190TH
(MACOMBS DAM ROAD)
AVE.
AQUEDUCT
3213
OLD CROTON
W. 188TH ST.
3214
AQUEDUCT
W. 192ND ST.
3215
GRAND
(36TH AVE)
(EDGEWOOD)
AVE.
177
175

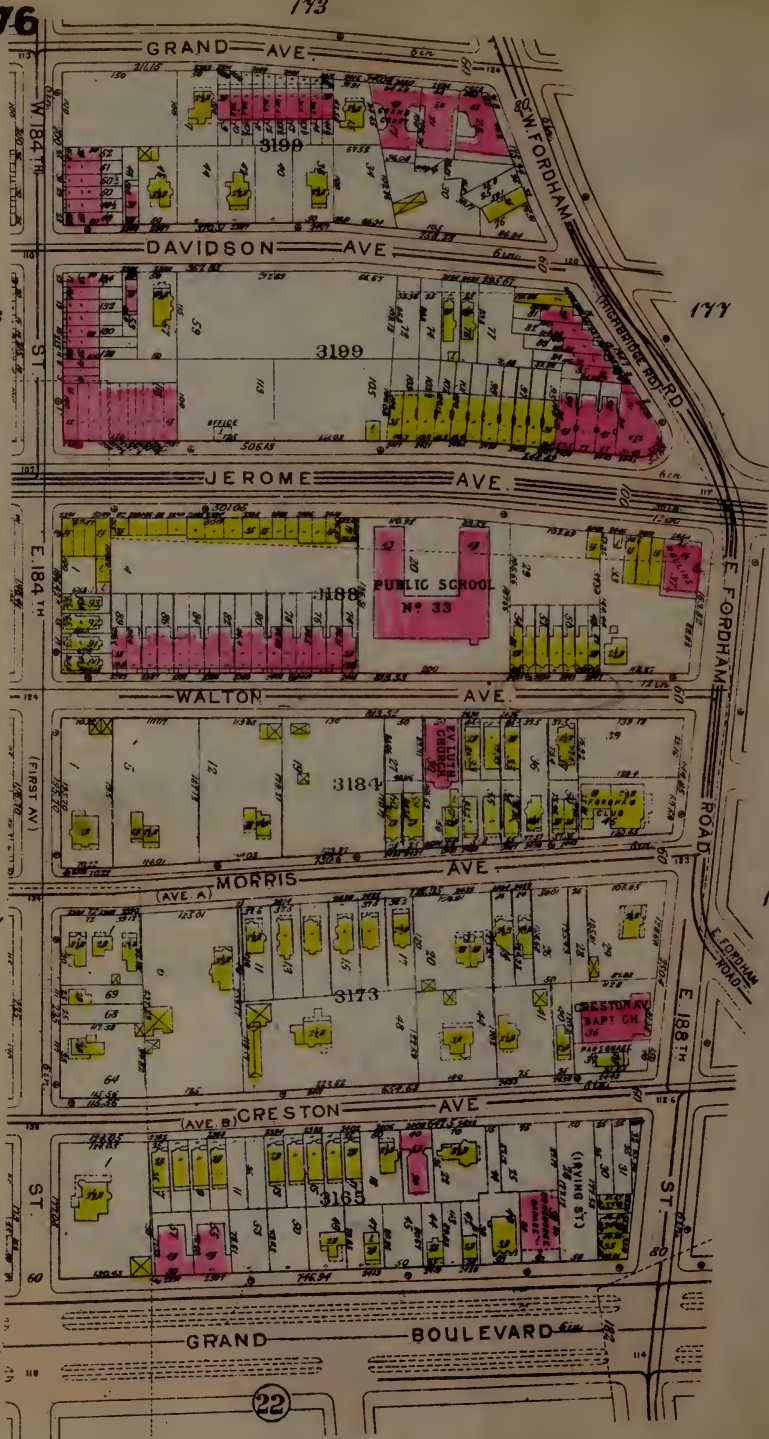
173
GRAND AVE
W 184TH ST
3199
W FORDHAM
DAVIDSON AVE
166
177
3199
HIGHBRIDGE RD
JEROME AVE.
E 184TH ST
1188
PUBLIC SCHOOL
Nº 33
E FORDHAM
WALTON AVE.
(FIRST AV)
3184
ROAD
MORRIS AVE.
(AVE. A)
167
178
3173
E FORDHAM ROAD
E 188TH ST
CRESTON AVE
(AVE B)
3165
ST.
GRAND BOULEVARD
22

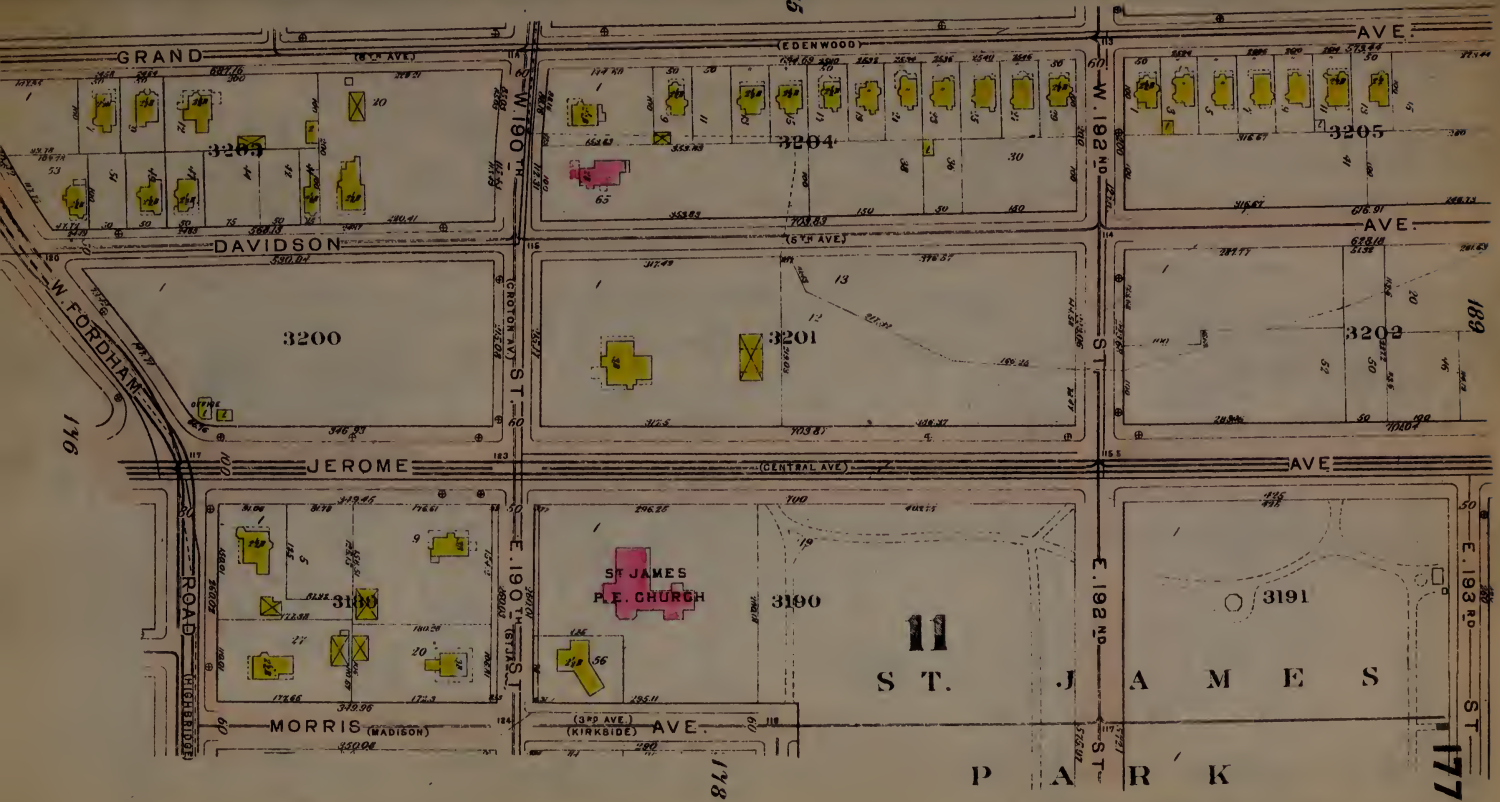
GRAND
(6TH AVE.)
(EDENWOOD)
AVE.
DAVIDSON
(6TH AVE.)
AVE.
JEROME
(CENTRAL AVE.)
AVE.
MORRIS (MADISON)
(3RD AVE.) (KIRKSIDE) AVE.
W. FORDHAM ROAD
(HIGH BRIDGE)
W. 180 TH ST.
(CROTON AVE.)
E. 191 ST.
(STATE ST.)
W. 182 ND ST.
E. 192 ND ST.
E. 193 RD ST.
3203
3204
3205
3200
3201
3202
3190
3191
ST JAMES P.E. CHURCH
11
S T. J A M E S
P A R K
176
177
178
179
189

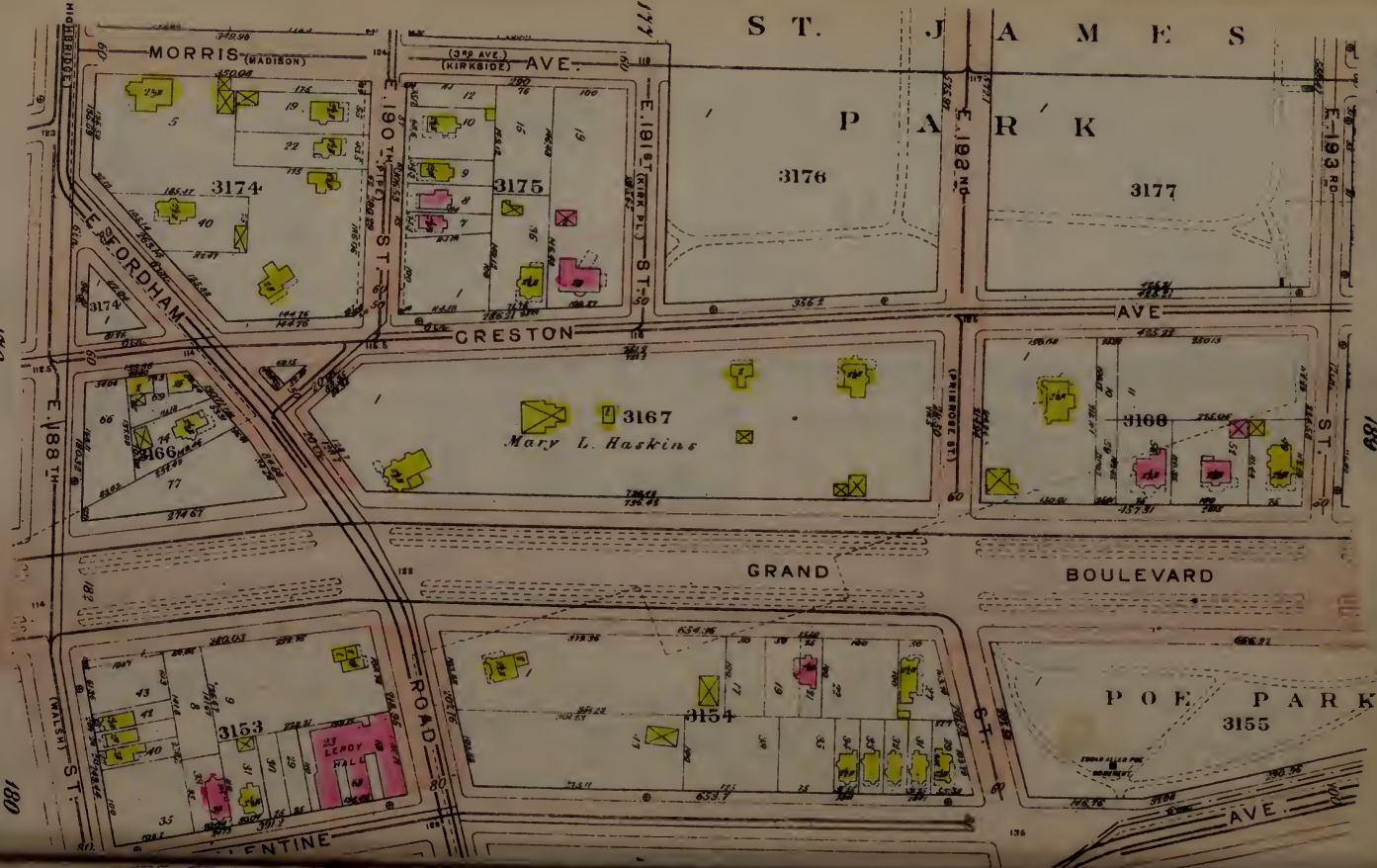
ST. JAMES
PARK
3176
3177
MORRIS (MADISON)
(3RD AVE.) (KIRKSIDE) AVE.
E. 190TH ST.
E. 191ST (KIRK PL.) ST.
E. 192ND ST.
E. 193RD ST.
E. FORDHAM
CRESTON
AVE
3174
3175
3167
Mary L. Haskins
3168
3166
E. 188TH
GRAND
BOULEVARD
3153
LEROY HALL
3154
POE PARK
3155
ROAD
(WALSH) ST.
ENTINE
AVE.

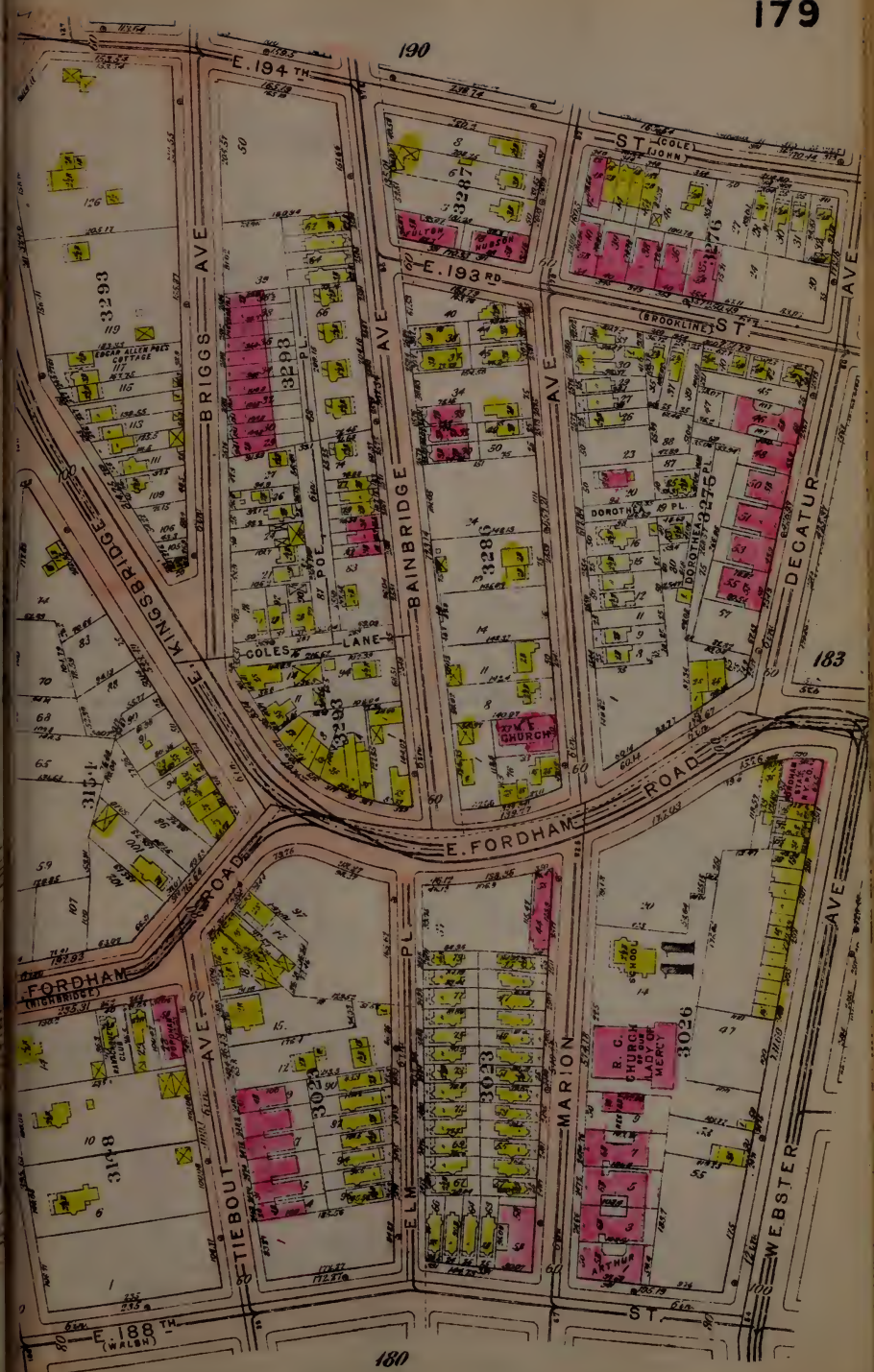
190
E. 194 TH
ST (COLE)
(JOHN)
E. 193 RD
(BROOKLINE) ST
BRIGGS AVE
BAINBRIDGE AVE
AVE
DECATUR AVE
KINGSBRIDGE
COLES LANE
DOROTHY PL
E. FORDHAM ROAD
FORDHAM (HIGHBRIDGE)
ROAD
ELM PL
MARION
WEBSTER AVE
TIEBOUT AVE
E. 188 TH (WALTON)
ST
180
183
3293
3283
3287
3276
3328
3275
3323
3023
3026
3148
R. C. CHURCH OF OUR LADY OF MERCY
SCHOOL
ARTHUR

176
SOUTHERN
BOULEVARD
RYER
AVE.
E. 184 TH
E. 187 TH
E. 188 TH
178
VALENTINE
AVE.
WALSH
TIEBOUT
AVE.
STEVENS
PL.
ST
MARION
(VIRGINIA)
(BAINBRIDGE)
AVE.
(SAWYER)
ST
WEBSTER
AVE.
MILL BROOK
E. 187 TH
ST
PUBLIC SCHOOL No. 6
PARK
(VANDERBILT AV. W)
NEW YORK
AVE.
HARLEM
PARK
(RAILROAD AV.)
(VANDERBILT AV. E)
AVE.
182

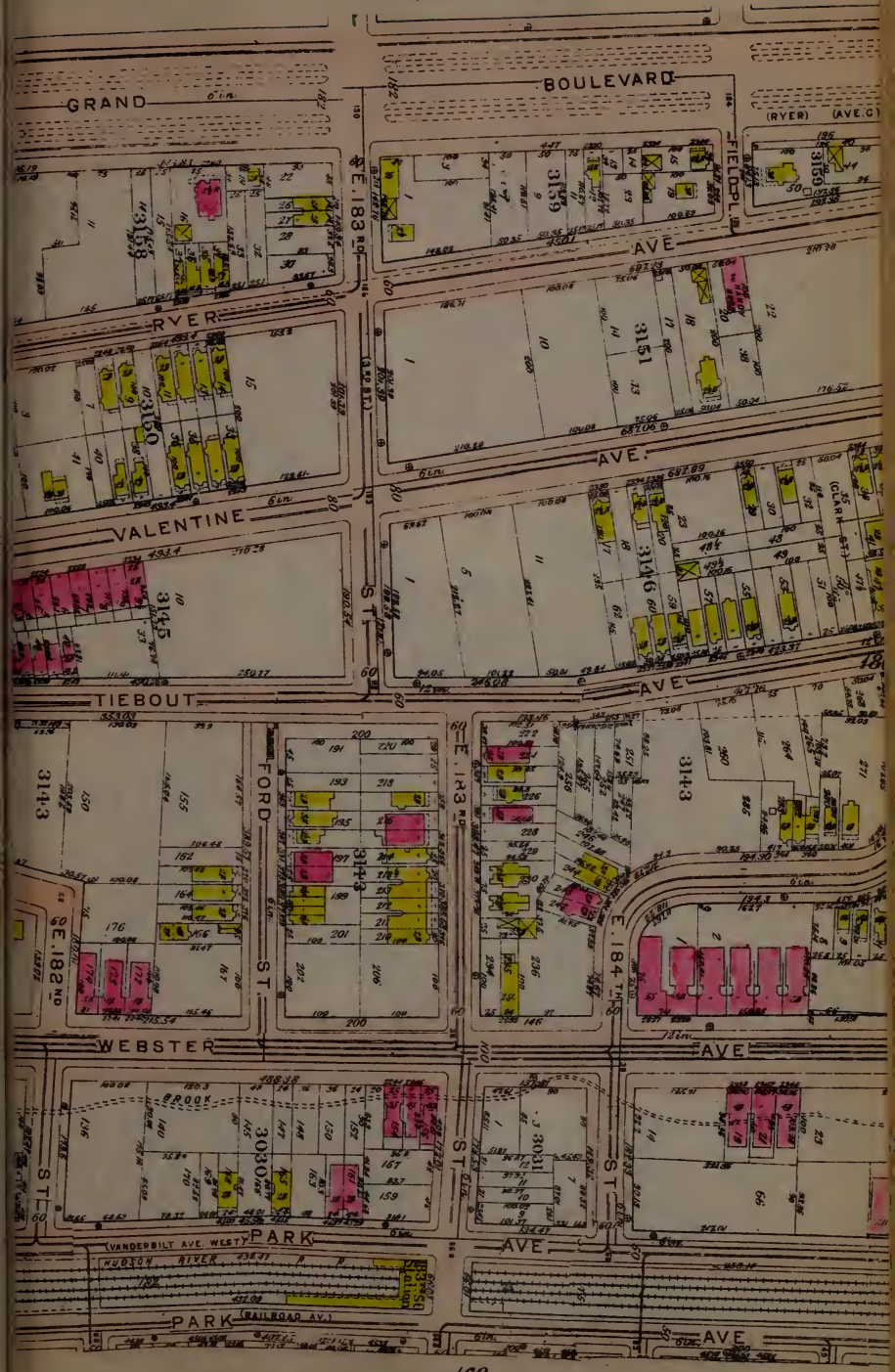
GRAND
BOULEVARD
(RYER) (AVE. C)
FIELD PL.
E. 183RD ST.
AVE
RYER
AVE.
VALENTINE
ST.
TIEBOUT
AVE
FORD
ST.
E. 183RD ST.
E. 184TH ST.
SE. 182ND ST.
WEBSTER
AVE
BROOK
ST.
ST.
(VANDERBILT AVE. WEST)
PARK
AVE
HUDSON RIVER
PARK (RAILROAD AV.)
AVE
3158
3159
3150
3151
3145
3146
3143
3143
3143
3030
3031
3156
Balloon

180
(VANDERBILT AV. W.)
NEW YORK AVE.
HARLEM R.R.
(VANDERBILT AV. E.)
AVE.
E. 188 TH
PARK
(RAILROAD AV.)
E. 187 TH
E. 186 TH
(BASSFORD)
E. 184 TH
WASHINGTON
(ADAMS)
(METMORE)
(GOUVERNEUR)
(JACOB ST.)
169
BASSFORD
ST.
AVE.
ELIZABETH
AVE.
184
BATHGATE
(WALTON)
THIRD
ST.
E. 183 RD
ST.
PL.
LORILLARD
AVE.
ST.
HOFFMAN
E. 184 TH
170
AVE.
(ARTHUR AV.)
185

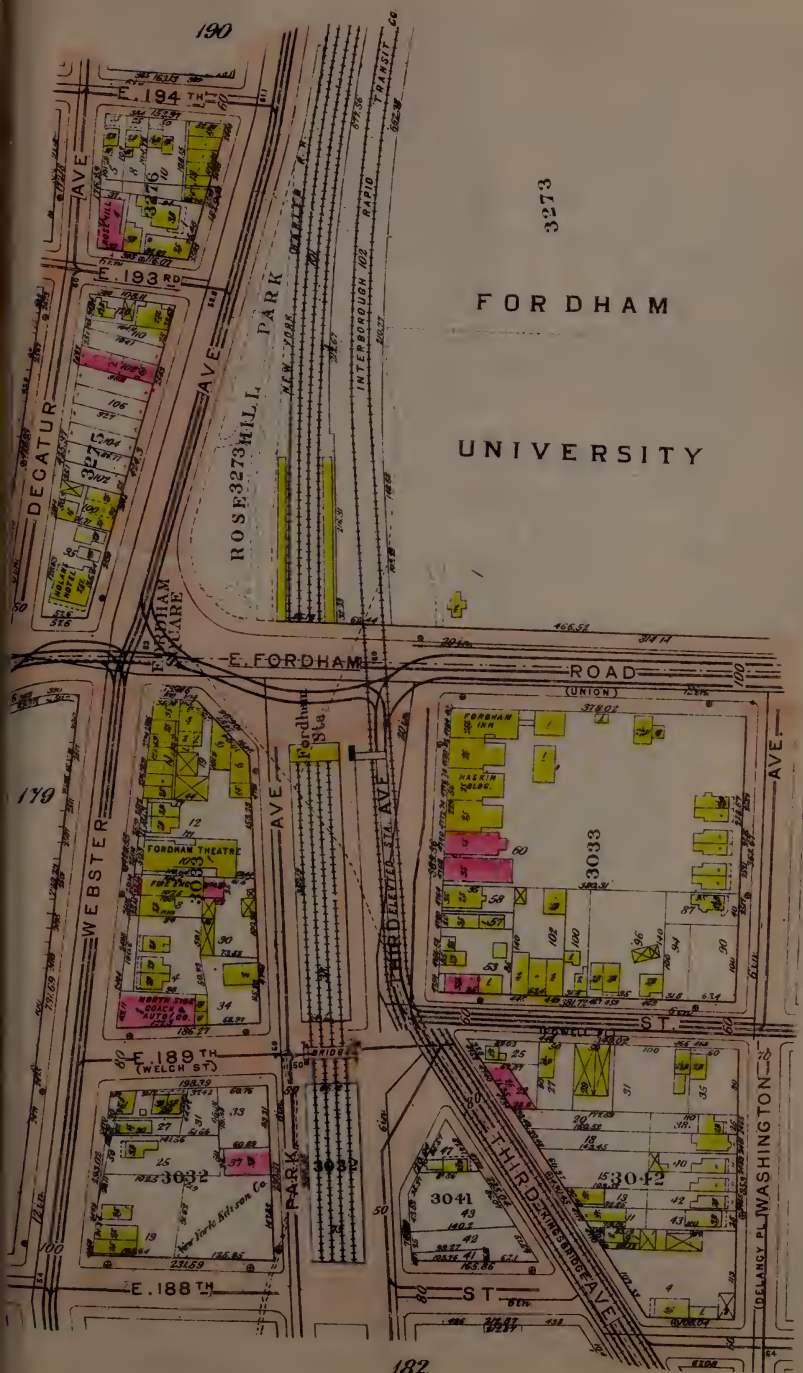
190
E. 194 TH
AVE
E. 193 RD
DECATUR
AVE
ROSE HILL PARK
INTERBOROUGH RAPID TRANSIT CO
3273
FORDHAM
UNIVERSITY
FORDHAM CARE
E. FORDHAM ROAD
(UNION)
FORDHAM INN
HASKIN COLLEGE
3033
FORDHAM THEATRE
WEBSTER
AVE
Fordham Sta.
THIRD AVE
ST.
AVE
184
E. 189 TH
(WELCH ST)
NORTH SIDE COACH & AUTO CO.
3032
New York Bitumen Co.
PARK
3032
3041
3042
THIRD AVE
WASHINGTON
DELANCY PL
E. 188 TH
ST
179
182

FORDHAM UNIVERSITY
SCHOOL OF MEDICINE
E. 191 ST (COLLEGE ST)
EMMET ST.
BATHGATE AV.
E. FORDHAM ROAD (FORDHAM AV)
184
AVE.
PL.
(LORILLARD ST)
3059
3067
183
E. 189 TH ST
WASHINGTON
ST. JOSEPHS INSTITUTE
3058B
3058
3066
E. 188 TH ST (BAYARD)
3057
3056
3056
BATHGATE
LORILLARD
HOFMAN
E. 187 TH ST (JACOB ST)
182

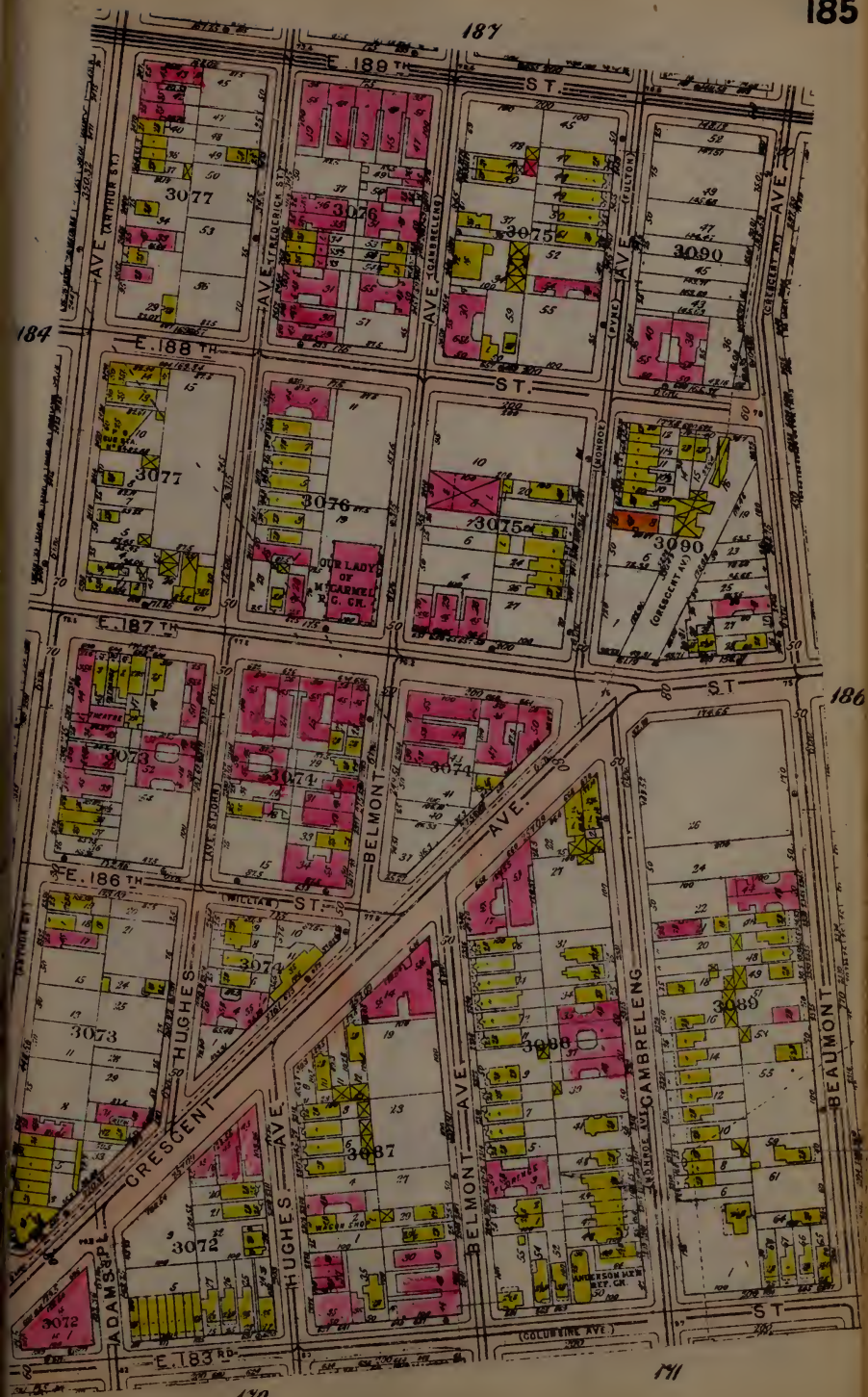
187
E. 189 TH ST.
AVE (ARTHUR ST)
AVE (FREDERICK ST)
AVE (CAMBRELENG)
AVE (PAYNE)
(FULTON)
AVE
3077
3076
3075
3090
184
E. 188 TH ST.
(MONROE)
3077
3076
OUR LADY OF MT. CARMEL R.C. CH.
3075
3090
(GREGORY AVE)
E. 187 TH ST
186
3073
3074
3074
BELMONT
AVE.
E. 186 TH ST
(WILLIAM)
3074
3073
HUGHES
CRESCENT
3088
CAMBRELENG
3089
BEAUMONT
3087
HUGHES AVE
BELMONT AVE
3072
ADAMS PL
3072
ANDERSON MEM. REF. CH.
(COLUMBIANA AVE)
ST
E. 183 RD.
170
171

187
E. 189TH ST.
(WEBSTER AV.)
(CRESCENT AV.)
AVE.
(BROADWAY)
AVE.
BOULEVARD
PARK
Garden
BRONX
Zoological
3105
3104
3115
185
E. 187TH ST.
(CLAY AV.)
BEAUMONT
(MACKRELL)
CROTONA
PROSPECT
(TAYLOR)
3114
3103
3102
E. 185TH ST.
3114
(TAYLOR)
SOUTHERN
E. 183RD ST.
171
172

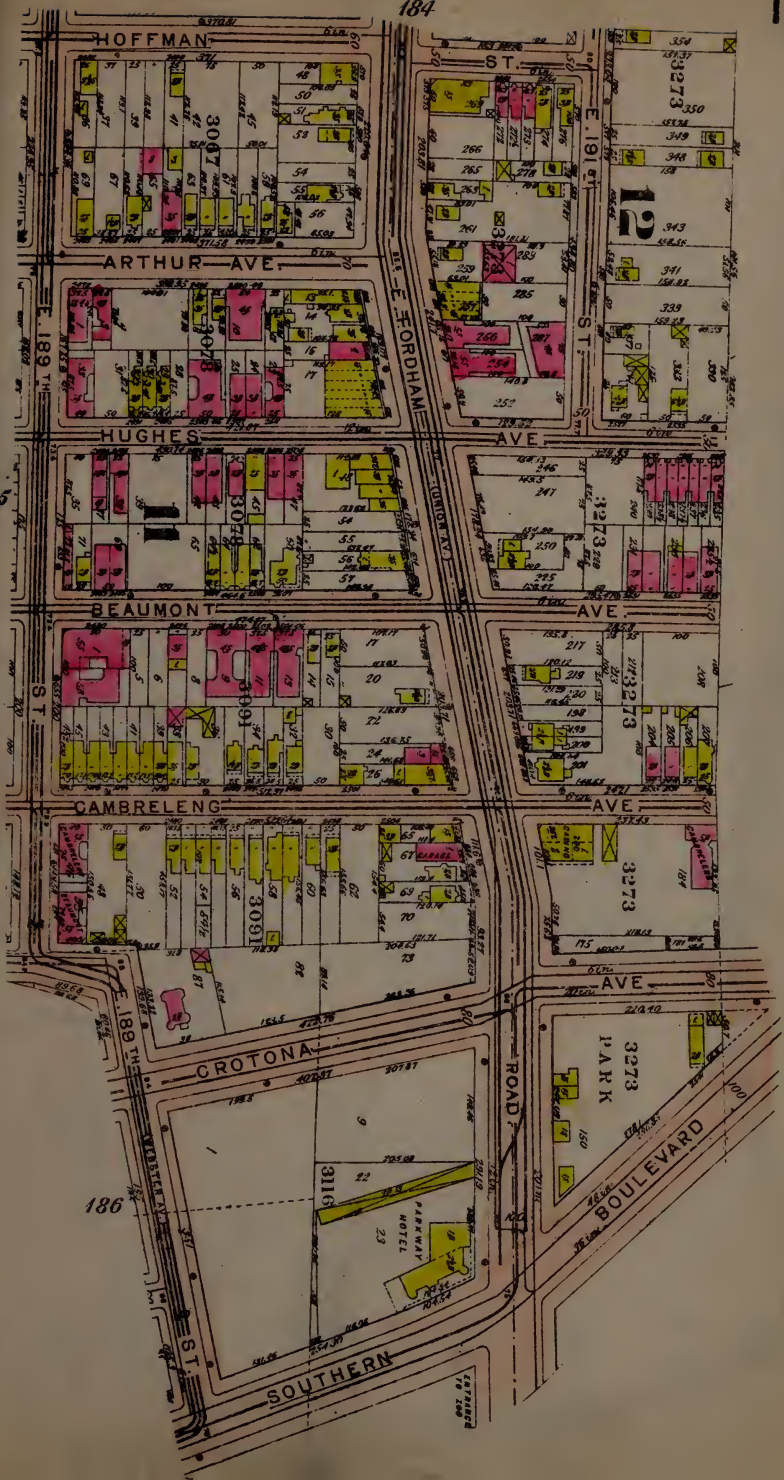
HOFFMAN
ST.
E. 191 ST.
ARTHUR AVE.
E. 189 TH ST.
B.R.T. FORDHAM
HUGHES AVE.
185
BEAUMONT AVE.
CAMBRELENG AVE.
AVE.
CROTONA
ROAD
PARK
BOULEVARD
186
SOUTHERN
ST.
PARKWAY HOTEL
3073
3078
3083
3091
3116
3273
3278
12
11

188
RESERVOIR
80
135
John Claflin
118
3248
209
AVE.
JEROME PARK RES.
AVE.
AQUEDUCT
H. B. Claflin Estate
G. H. Warren
300
201
203
H. B. Claflin Est.
3248
74
208
SEDGWICK
CROTON
NEW
3248
189
RESERVOIR
(CLAFLIN TERRACE)
AVE.
Mrs. M. A. Claflin
90
David Clarkes Sons
GREEN HOUSES
16
6
1
POPULAR RAPID TRANSIT CO.
W. KINGSBRIDGE
ROAD
145

JEROME PARK
RESERVOIR
W. KINGSBRIDGE ROAD
E. KINGSBRIDGE ROAD
JEROME AVE.
MORRIS AVE.
CRESTON AVE.
GRAND BOULEVARD
VALENTINE AVE.
(WILLIAMS BRIDGE ROAD)
E. 196 TH. ST.
(BOGNY BROOK)
3191
3317
12
3177
3316
3314
3168
T. G. Patterson 3304 R. W. Dickinson Est
M. Patterson

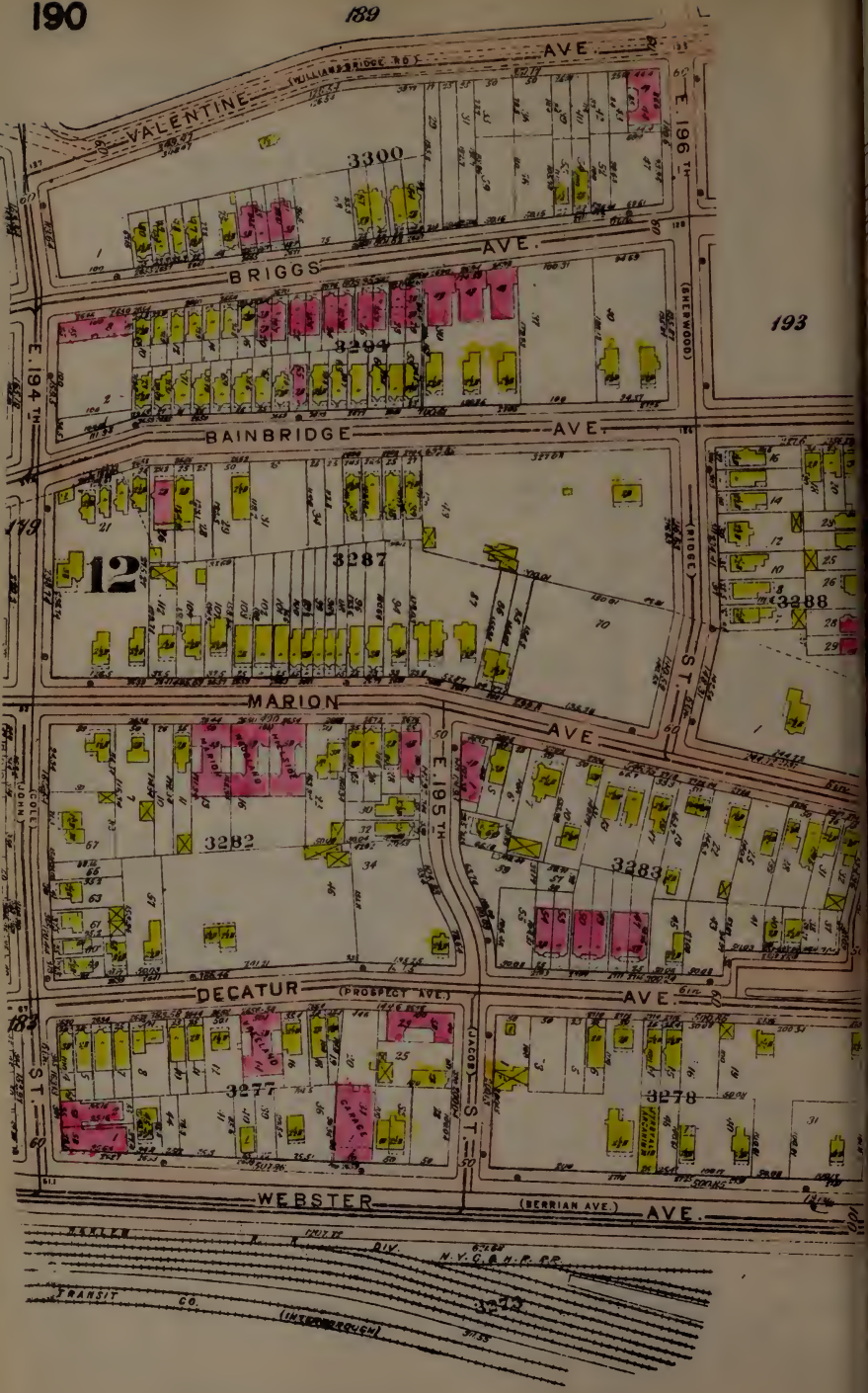
189
VALENTINE
(WILLIAMSBRIDGE RD.)
AVE.
E. 196TH
3300
BRIGGS
AVE.
3294
193
E. 194TH
(SHERWOOD)
BAINBRIDGE
AVE.
149
12
3287
3288
(BRIDGE)
ST.
MARION
AVE.
E. 195TH
3282
3283
DECATUR
(PROSPECT AVE.)
AVE.
182
3277
3278
(JACOBY)
ST.
WEBSTER
(BERRIAN AVE.)
AVE.
N.Y.C.&H.R.R.R.
TRANSIT
CO.
(INTERBOROUGH)
3272

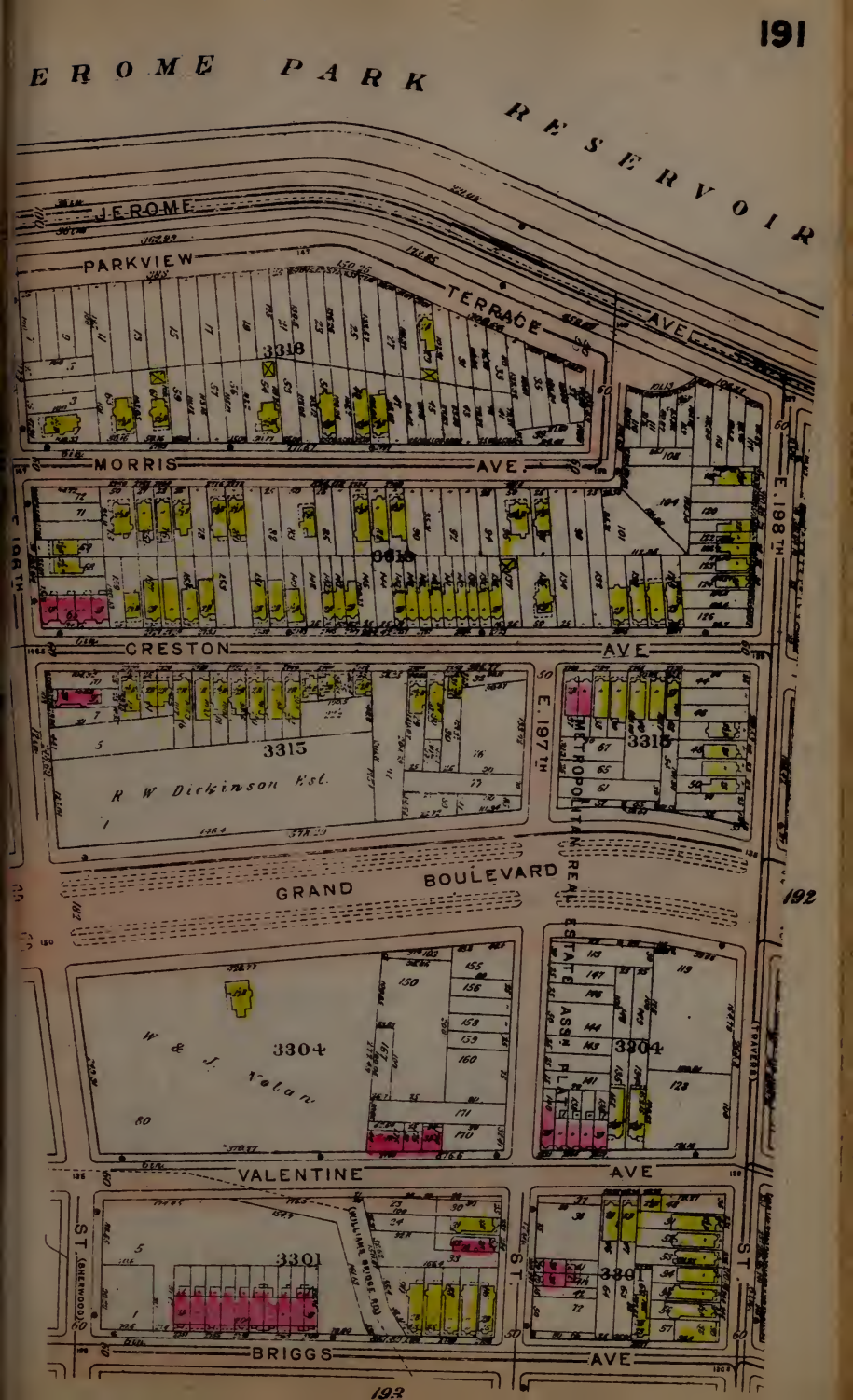
EROME PARK RESERVOIR
JEROME
PARKVIEW TERRACE AVE
3318
MORRIS AVE
3316
CRESTON AVE
3315
R W Dickinson Est.
3315
METROPOLITAN REAL ESTATE ASSN PLATE
E. 197TH
E. 198TH
GRAND BOULEVARD
192
3304
W & J. Nolan
3304
VALENTINE AVE
3301
3301
BRIGGS AVE
ST. (SHERWOOD)
ST.
ST.
192

JEROME PARK RESERVO
JEROME
AVE
E. 198TH
E. 199TH
CRESTON AVE
MINERVA
PL.
3319
3320
GRAND
(ANTHONY AVE.)
BOULEVARD
3305
VALENTINE
3302
BRIGGS
AVE
ST.
(TRAVERS)
3307
193

196
BEDFORD
PARK
BOULEVARD
AVE
AVE
AVE
E. 199TH (GARFIELD) ST.
192
3291
ACADEMY
URSULINE
194
E. 198TH ST.
E. 197TH ST.
191
BRIGGS
BAINBRIDGE
POND
MARION
E. 197TH ST.
190
PUBLIC SCHOOL
No 46

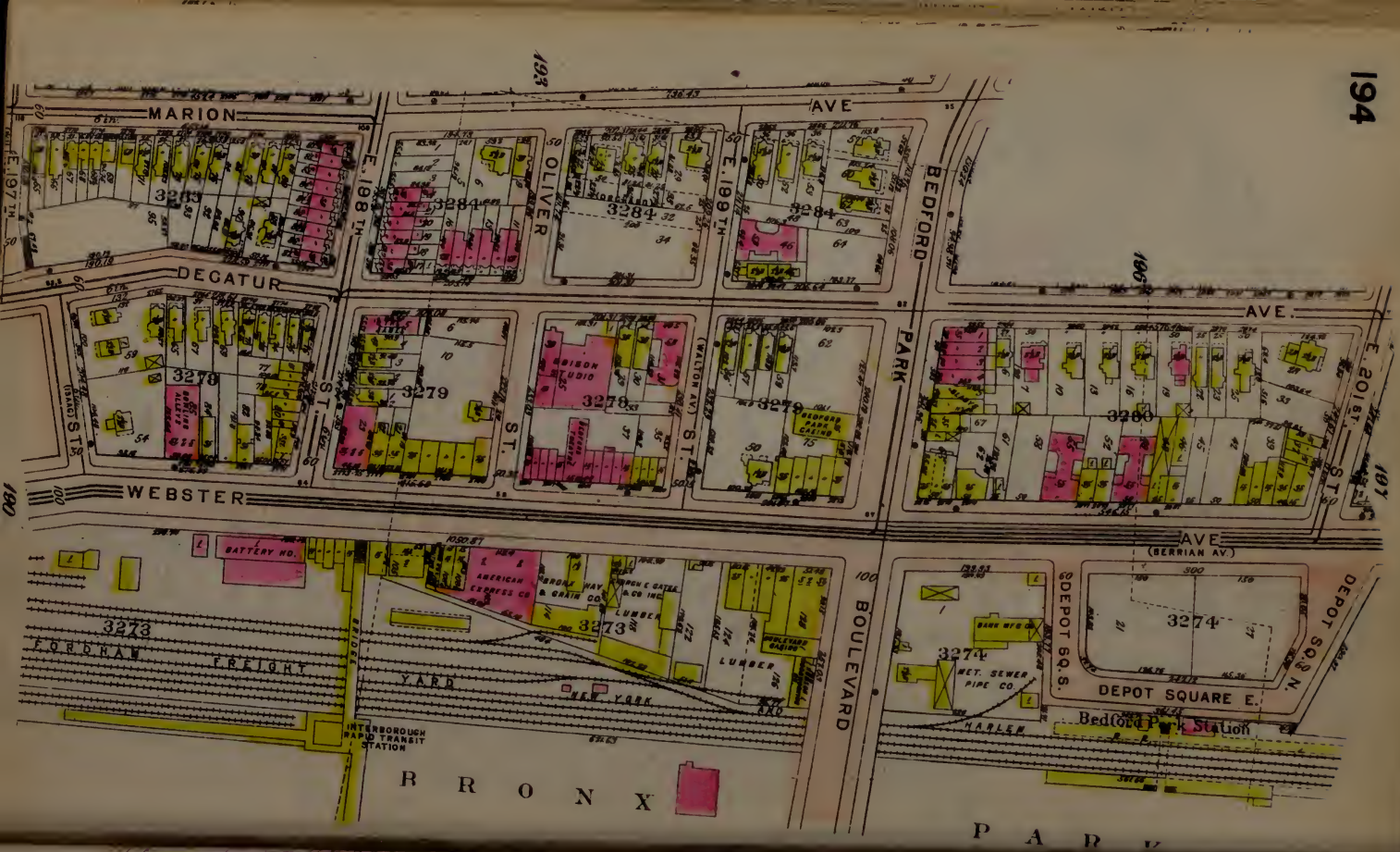
MARION
AVE
DECATUR
WEBSTER
AVE.
AVE.
(BERRIAN AV.)
E. 198TH
E. 197TH
OLIVER
BEDFORD
PARK
BOULEVARD
E. 201ST
ST.
(VALTON AV)
(PARKS)
3283
3284
3278
3279
3280
3273
3274
EDISON AUDIO
BEDFORD PARK CASINO
BATTERY NO.
AMERICAN EXPRESS CO
BRONX WAY & GRAIN CO
LUMBER
BOULEVARD CASINO
NEW YORK
FORDHAM FREIGHT YARD
INTERBOROUGH RAPID TRANSIT STATION
BANK MFG CO
WET. SEWER PIPE CO
DEPOT SQ. S.
DEPOT SQ. N.
DEPOT SQUARE E.
HARLEM
Bedford Park Station
BRONX
PARK

RESERVOIR
JEROME
AVE
E. 204TH
E. 205TH
AVE
ST
VILLA
3321
3311
ST PHILIP NERI R.C.CH.
3310
BOULEVARD
198
GRAND
E. 203RD (OCHERELL)
E. 202ND (GUNNISON)
E. 201ST (GARLIN)
3306
3307
3308
3309
3303
(GARLIN AV.)
VALENTINE
BRIGGS
ST
AVE
ST
AVE

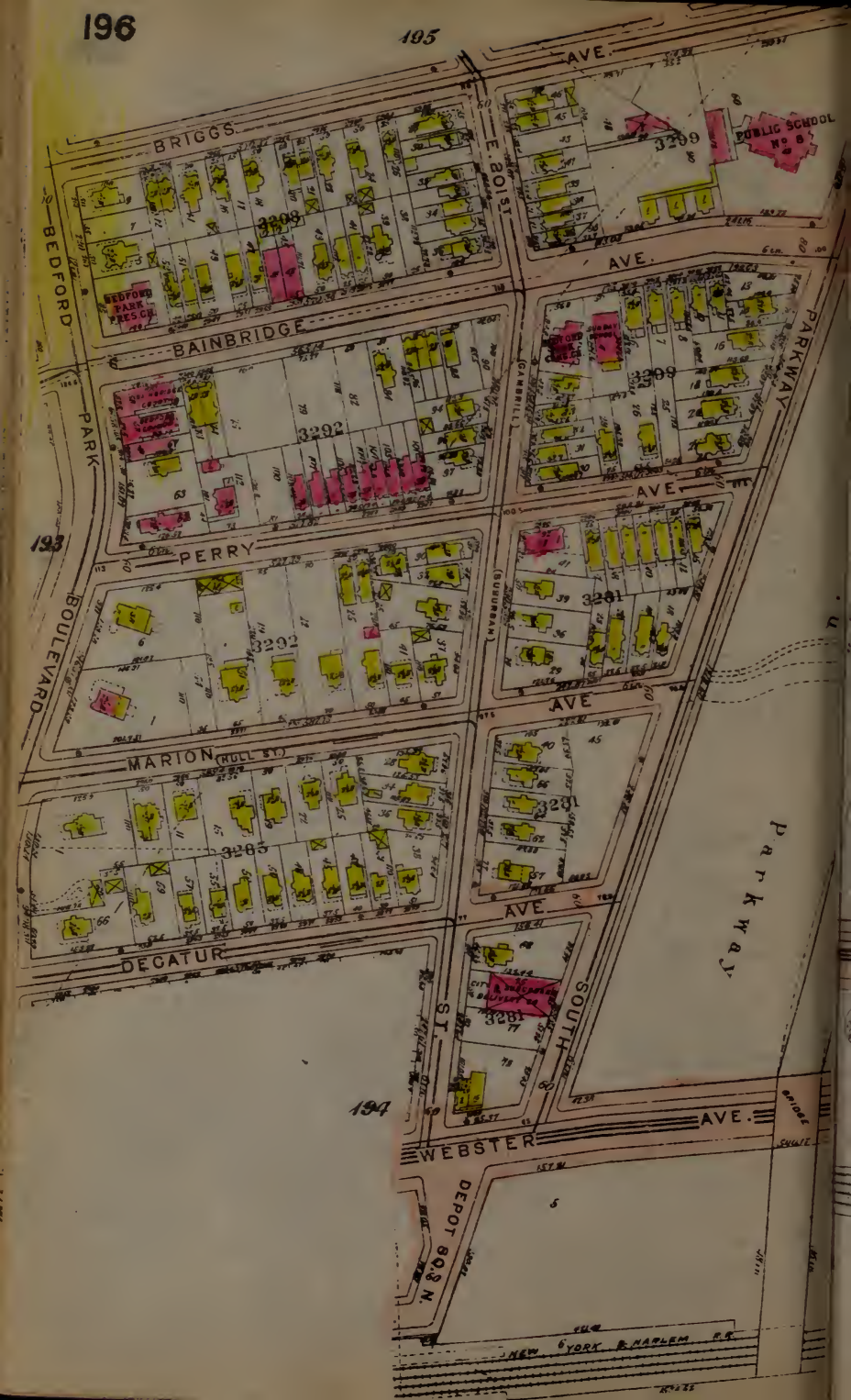
195
AVE.
BRIGGS
E. 80ST
3209
PUBLIC SCHOOL No 8
3208
BEDFORD
BEDFORD PARK PRES CH
AVE.
BAINBRIDGE
(CAMBRELL)
3209
PARKWAY
3292
PARK
AVE.
193
PERRY
3281
BOULEVARD
(SUNNYSIDE)
3292
AVE
MARION
(HULL ST)
3281
3285
AVE.
DECATUR
PARKWAY
SOUTH
ST
3281
194
AVE.
WEBSTER
BRIDGE
DEPOT 80'S N.
NEW YORK & HARLEM R.R.

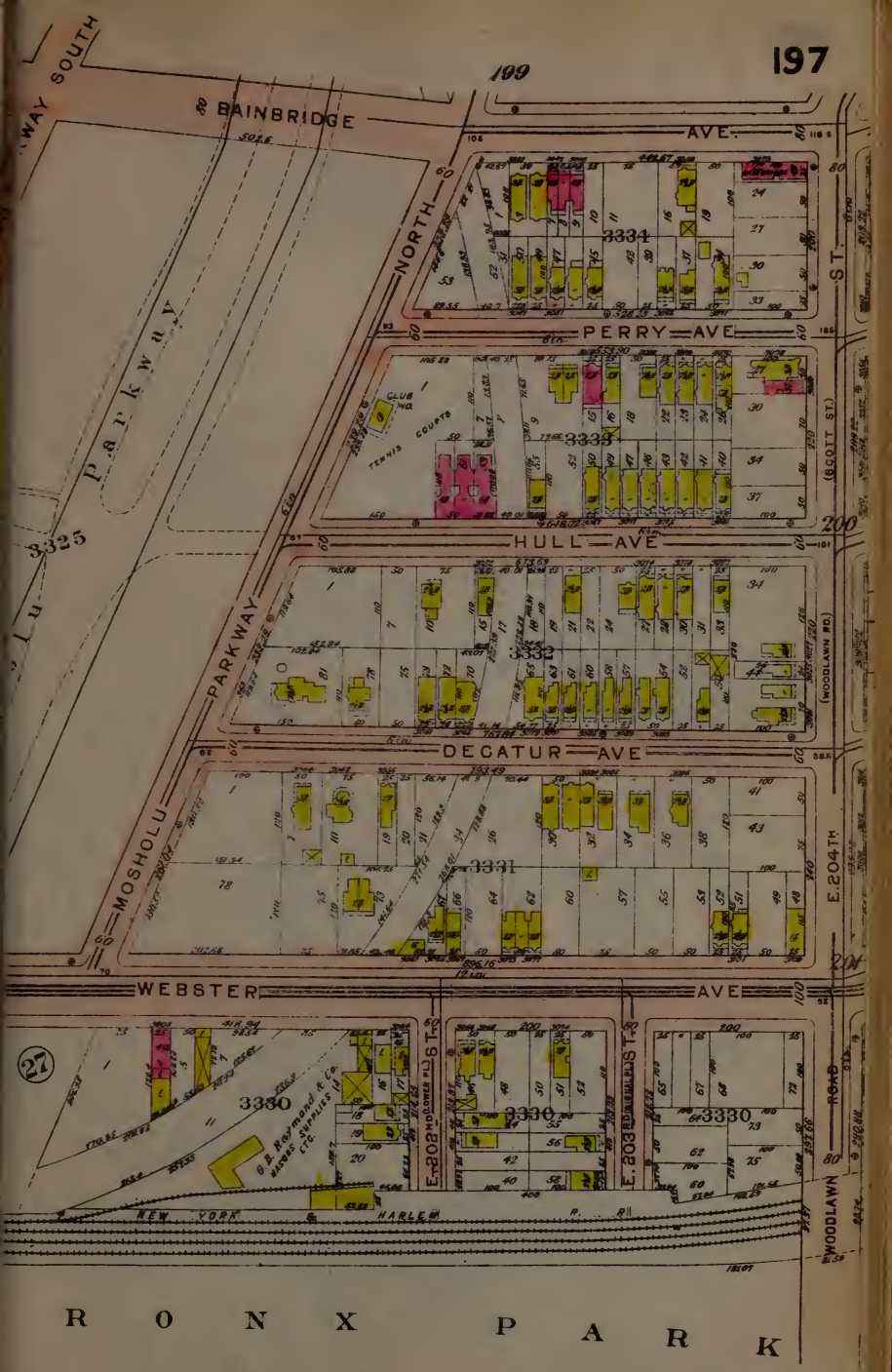
WAY SOUTH
BAINBRIDGE
AVE.
NORTH
ST.
PERRY AVE
3334
3333
TENNIS COURTS
CLUB HQ.
(SCOTT ST.)
HULL AVE
3332
(WOODLAWN RD.)
DECATUR AVE
3331
E. 204TH
WEBSTER AVE
3330
E. 202ND (LOWER PL.)
E. 203RD (UPPER PL.)
WOODLAWN ROAD
NEW YORK & HARLEM R. R.
MOSHOLU PARKWAY
3325
27
R O N X P A R K

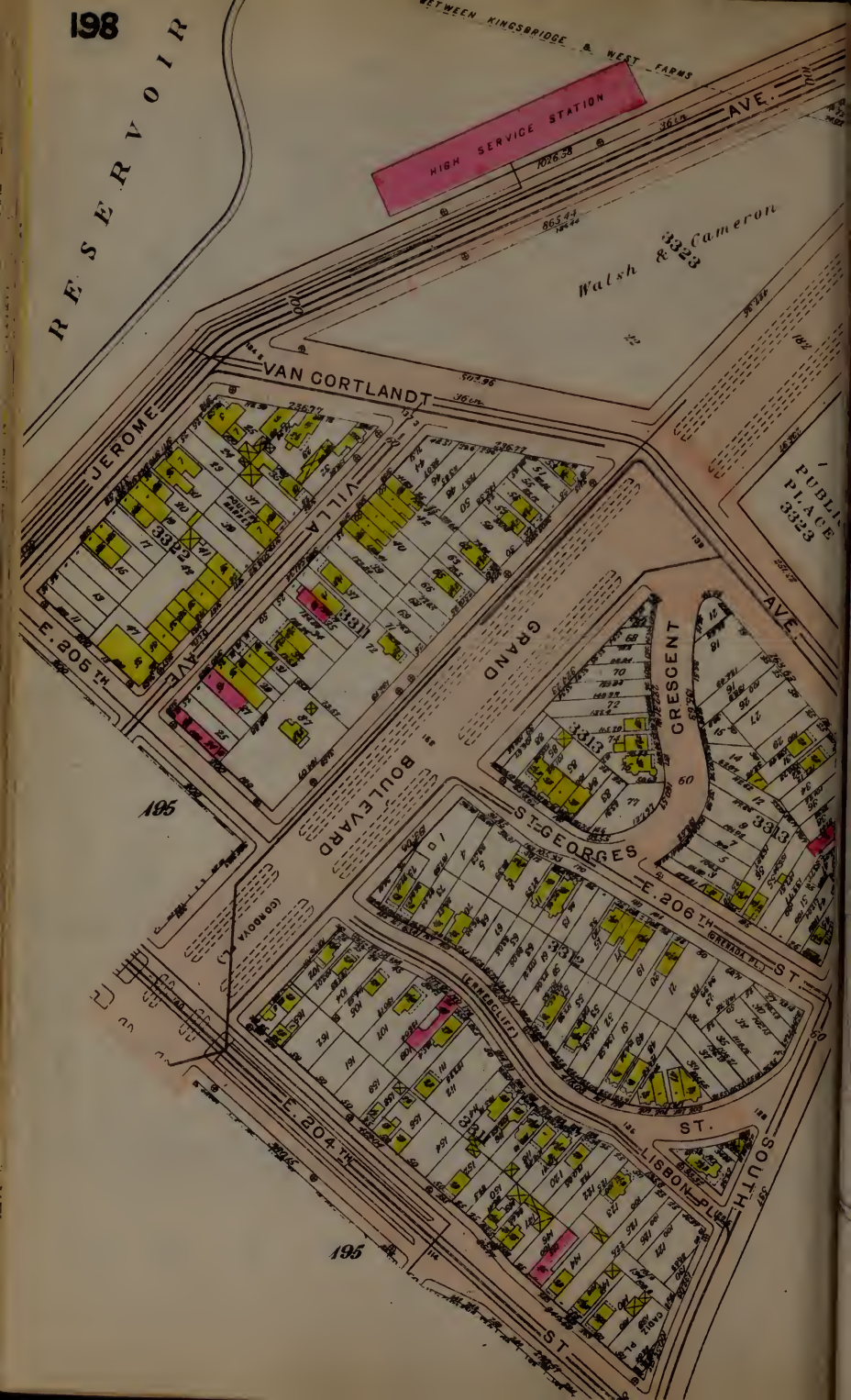
BETWEEN KINGSBRIDGE & WEST FARMS
HIGH SERVICE STATION
RESERVOIR
AVE.
Walsh & Cameron
3323
VAN CORTLANDT
JEROME
VILLA
AVE
3325
3311
GRAND
BOULEVARD
CRESCENT
3313
PUBLIC PLACE
3323
AVE
E. 205 TH
195
ST. GEORGES
E. 206 TH
ST
(GORDON PL)
(GLENDA PL)
(KENNECLIFF)
3311
E. 204 TH
ST.
LISBON PL
SOUTH
195
ST

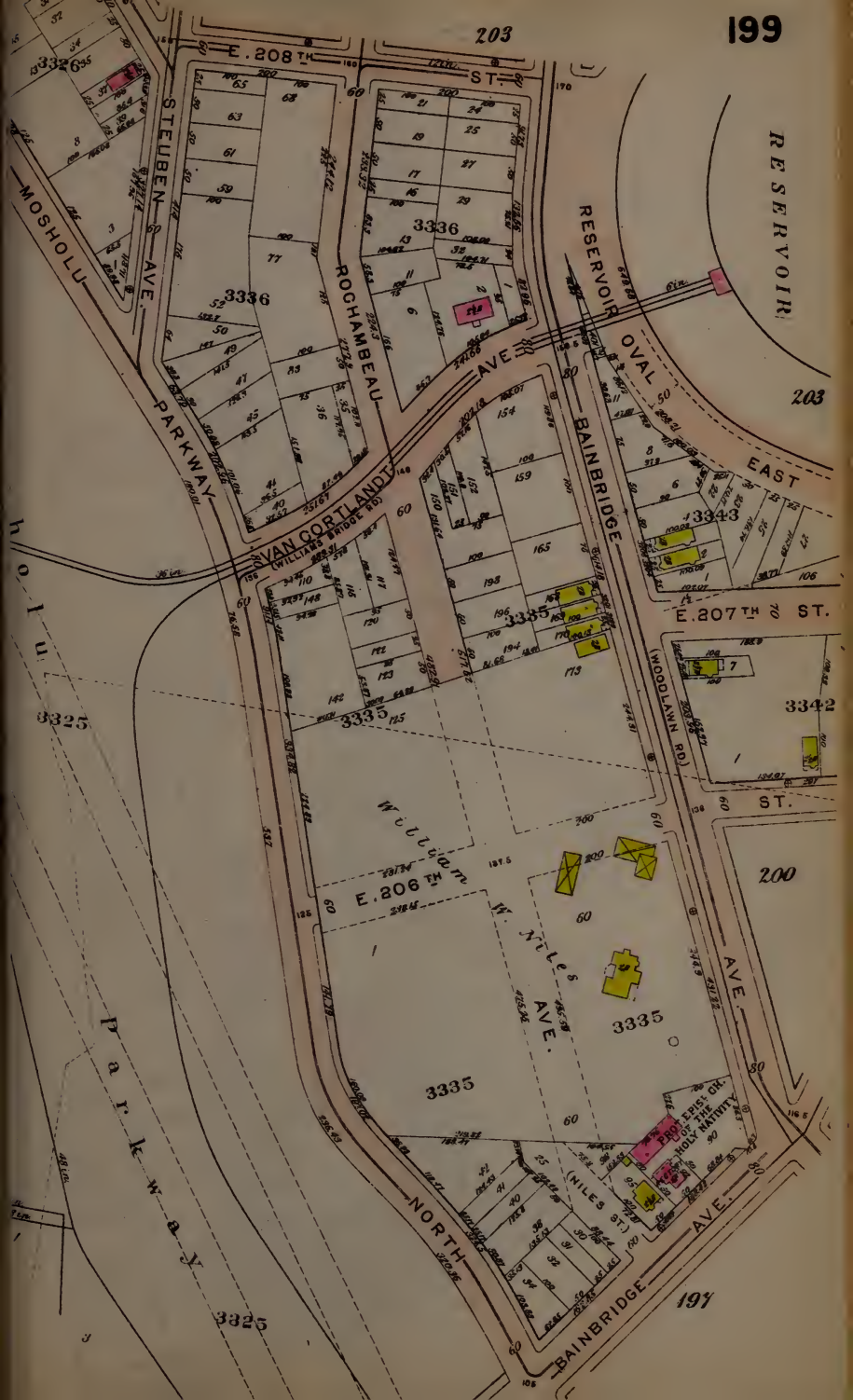
E. 208TH ST.
203
STEUBEN AVE.
MOSHOLU PARKWAY
ROCHAMBEAU AVE.
RESERVOIR OVAL EAST
RESERVOIR
BAINBRIDGE AVE.
VAN CORTLANDT (WILLIAMS BRIDGE RD.)
E. 207TH ST.
(WOODLAWN RD.)
E. 206TH ST.
William W. Niles AVE.
(NILES ST.)
NORTH BAINBRIDGE AVE.
PROT. EPISC. CH. OF THE HOLY NATIVITY
Mosholu Parkway
3326
3336
3335
3343
3342
3325
200
197

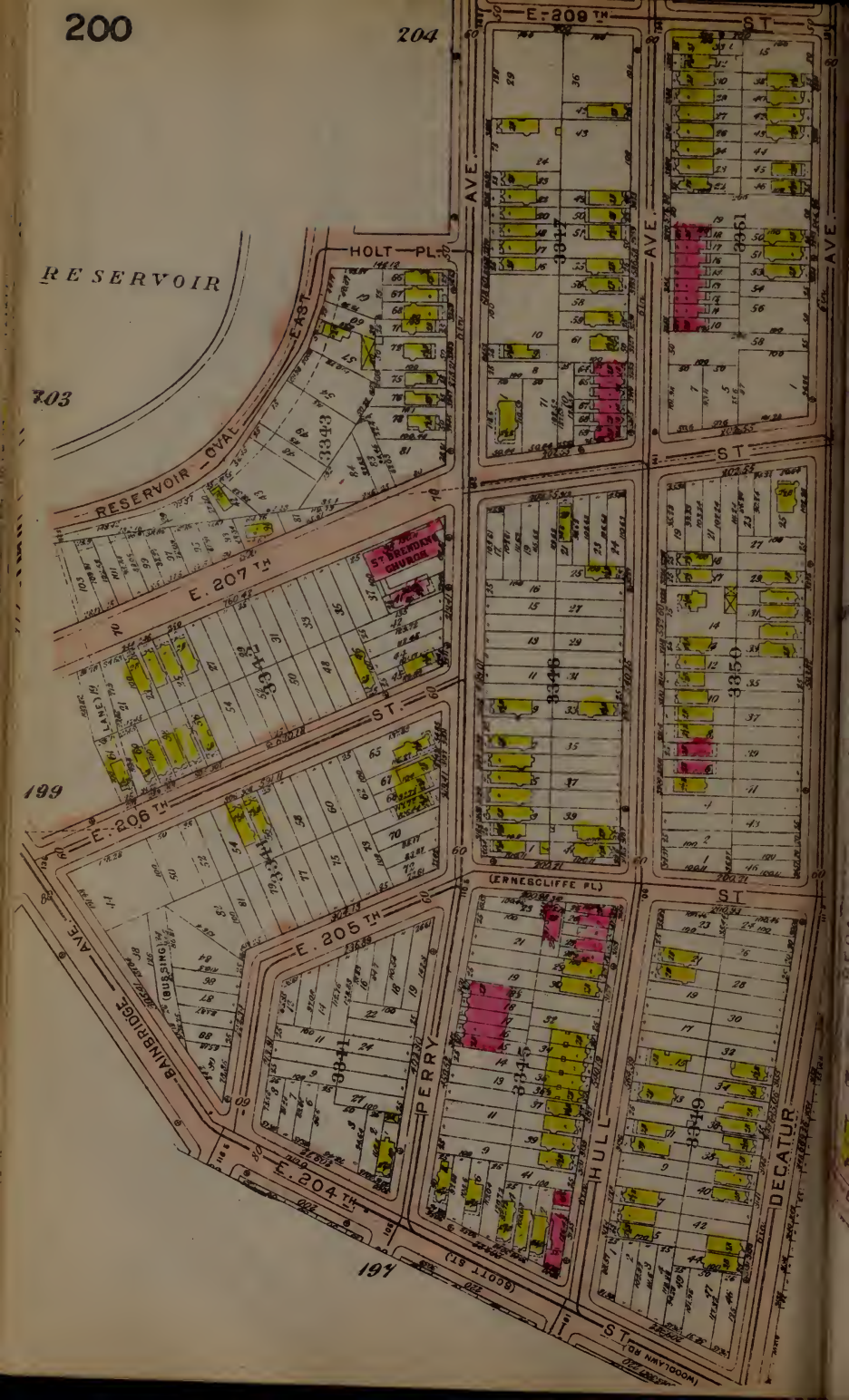
204
E. 209 TH
ST
AVE
HOLT PL.
RESERVOIR
EAST
RESERVOIR OVAL
703
3343
E. 207 TH
ST. BRENDAN CHURCH
3347
3351
ST
3346
3350
LANE
E. 206 TH
ST.
199
(ERNESCLIFFE PL)
E. 205 TH
3341
3345
3349
BAINBRIDGE
AVE
(BUSING)
PERRY
HULL
DECATUR
E. 204 TH
(GOOT ST)
ST
(WOODLAWN RD)
194

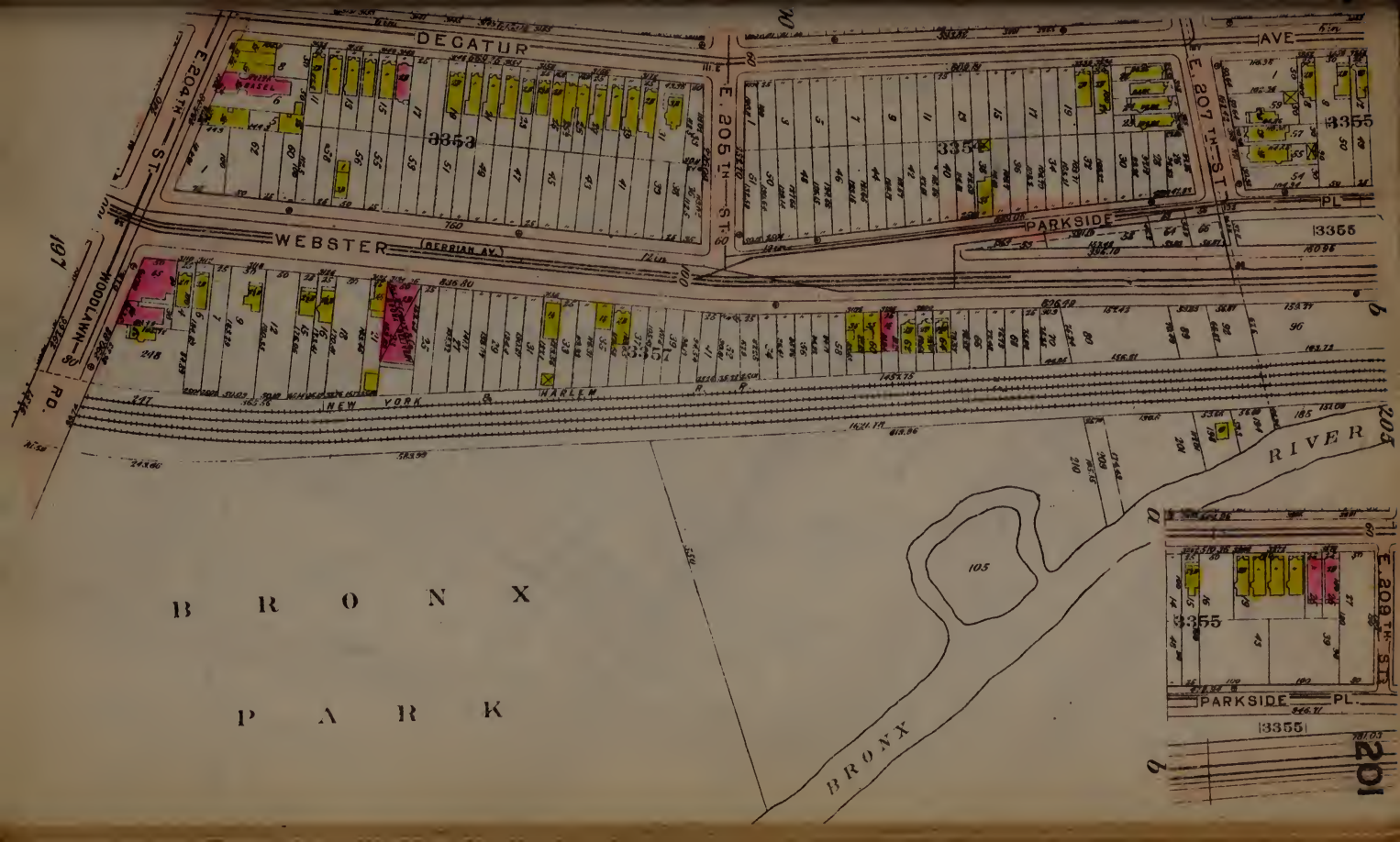
DECATUR
E. 204TH ST.
E. 205TH ST.
E. 207TH ST.
AVE
WEBSTER
(BERBIAN AV.)
PARKSIDE
PL.
WOODLAWN
RD.
NEW YORK
HARLEM
RIVER
BRONX
BRONX
PARK
E. 209TH ST.
3353
3355
3355
3355
3355
3355
3355
105
197
201

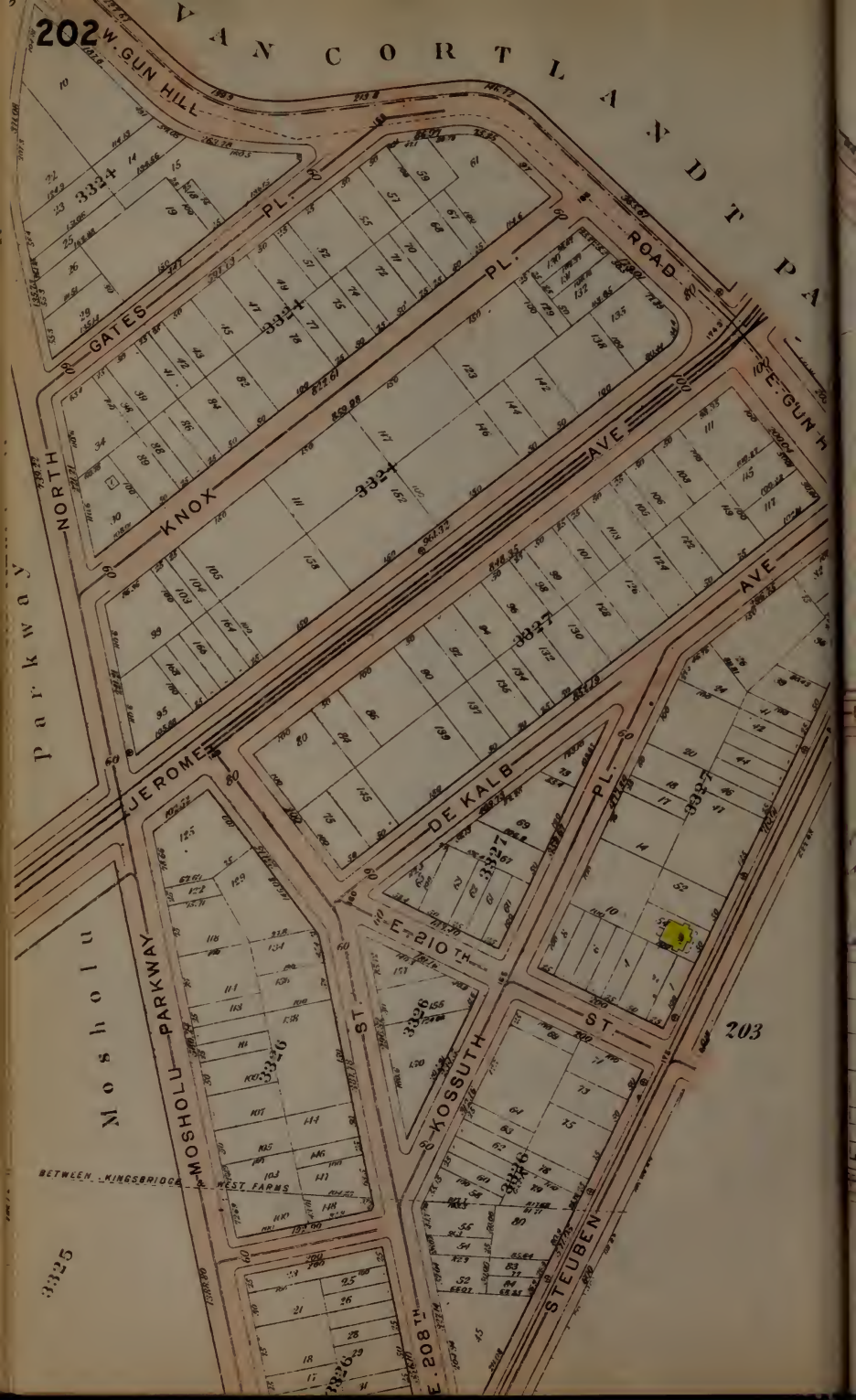
VAN CORTLANDT PA
W. GUN HILL
ROAD
GATES
PL.
KNOX
AVE
E. GUN H
NORTH
Parkway
JEROME
DE KALB
PL.
AVE
E. 210 TH.
ST
203
KOSSUTH
STEUBEN
MOSHOLU PARKWAY
ST.
Mosholu
BETWEEN KINGSBRIDGE & WEST FARMS
E. 208 TH.
3324
3327
3326
3325

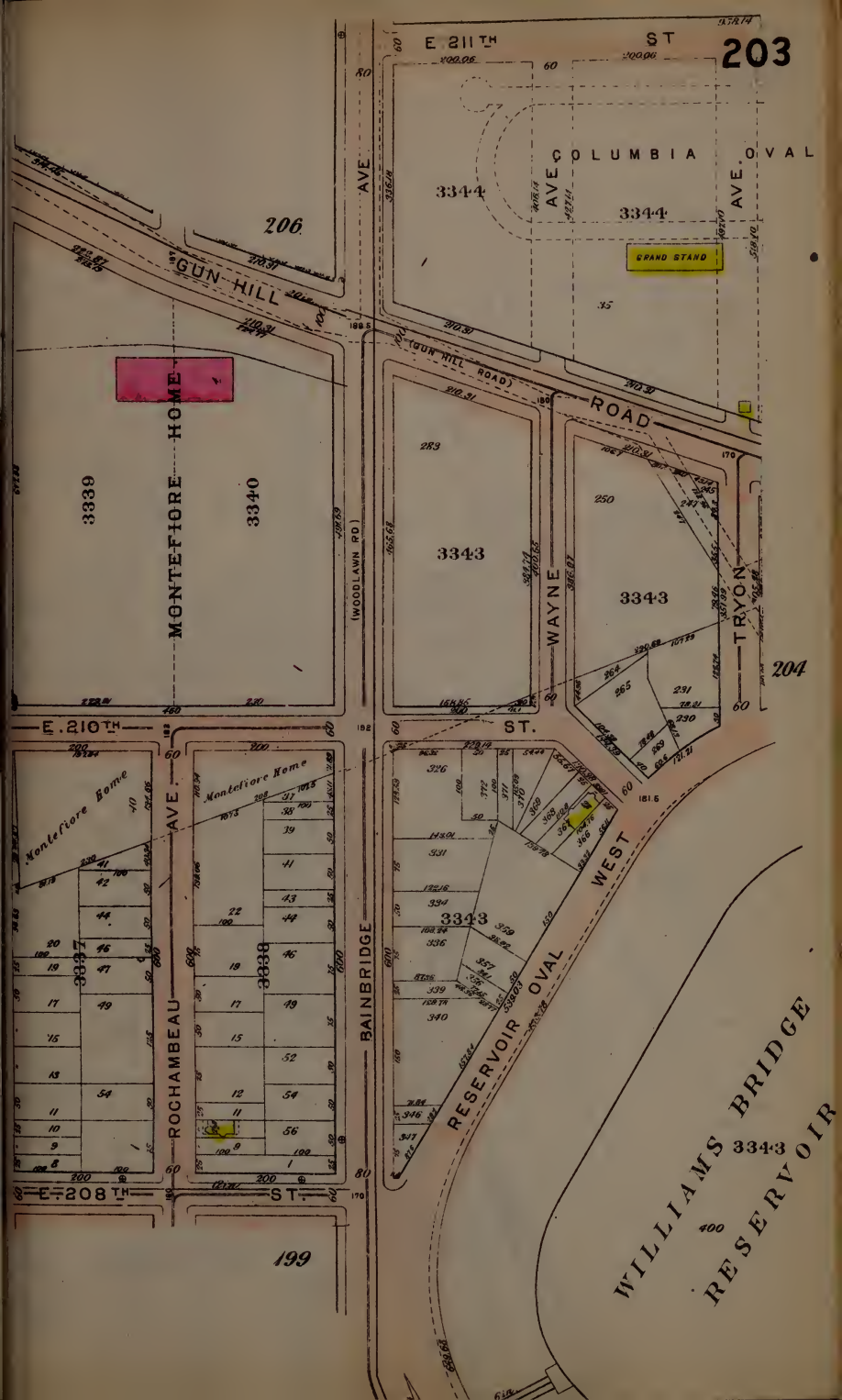
203
E. 211TH ST
COLUMBIA OVAL
AVE.
AVE.
3344
3344
GRAND STAND
206
GUN HILL ROAD
GUN HILL ROAD
3339
MONTEFIORE HOME
3340
(WOODLAWN RD)
3343
3343
WAYNE
TRYON
204
E. 210TH ST.
Montefiore Home
Montefiore Home
3337
3338
ROCHAMBEAU AVE
BAINBRIDGE
3343
RESERVOIR OVAL WEST
WILLIAMS BRIDGE RESERVOIR
3343
E. 208TH ST.
199

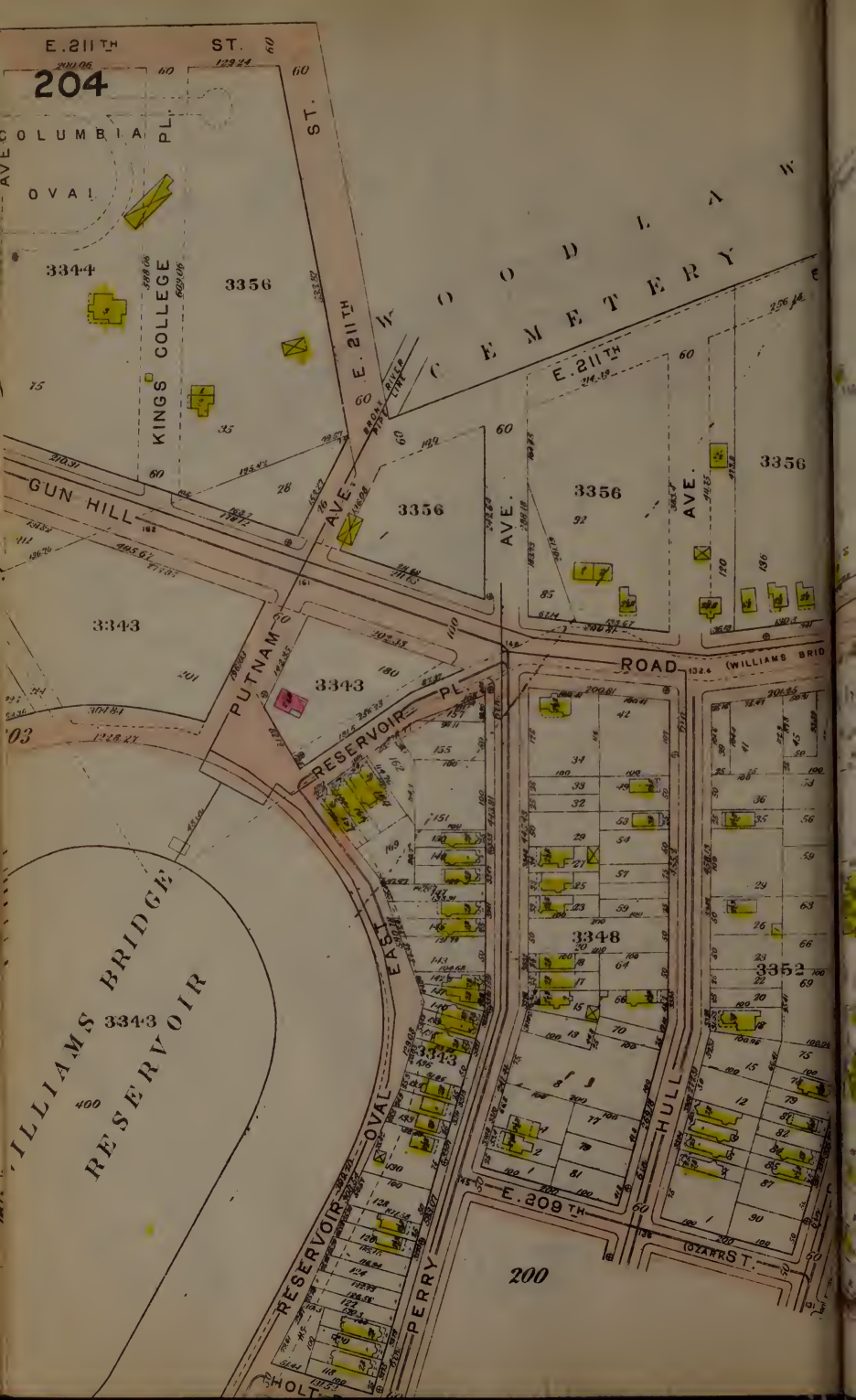
204
E. 211TH ST.
COLUMBIA PL.
OVAL
3344
3356
KINGS COLLEGE
E. 211TH ST.
WOODLAWN CEMETERY
E. 211TH
GUN HILL
AVE.
3356
AVE.
3356
AVE.
3356
3343
PUTNAM
3343
ROAD
(WILLIAMS BRID
RESERVOIR PL.
WILLIAMS BRIDGE RESERVOIR
3343
EAST
OVAL
3348
3352
HULL
3343
E. 209TH
(OZANAM ST.
200
RESERVOIR
PERRY
SHOLT

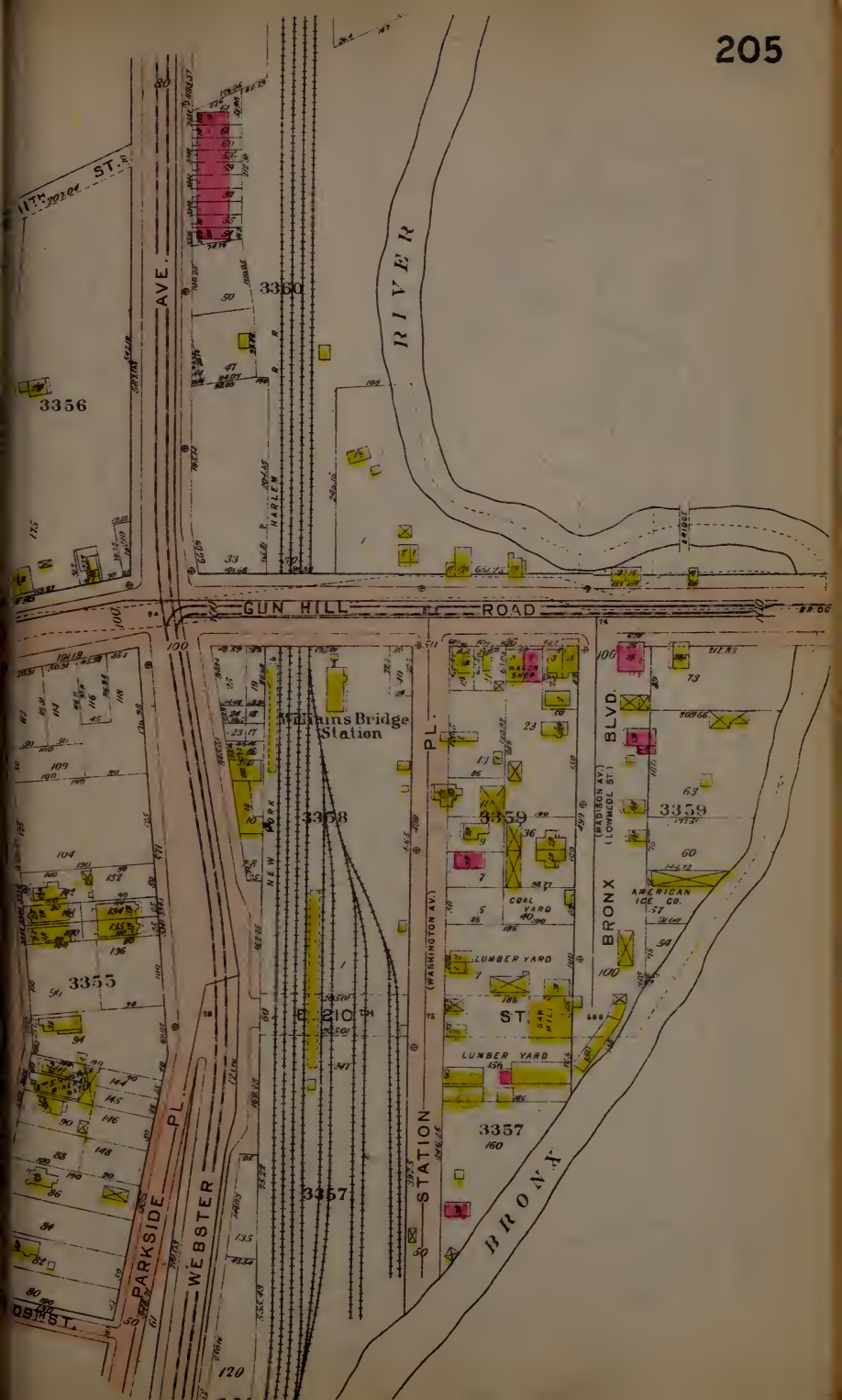
GUN HILL ROAD
RIVER
BRONX
AVE.
WEBSTER
PARKSIDE
PL.
STATION
PL.
(WASHINGTON AV.)
E. 210TH ST.
BRONX BLVD.
(MADISON AV.)
(LOWNDES ST.)
NEW YORK
HARLEM
Williams Bridge Station
BARBER SHOP
COAL YARD
LUMBER YARD
LUMBER YARD
AMERICAN ICE CO.
BRIDGE
3350
3356
3358
3359
3359
3355
3357
3357

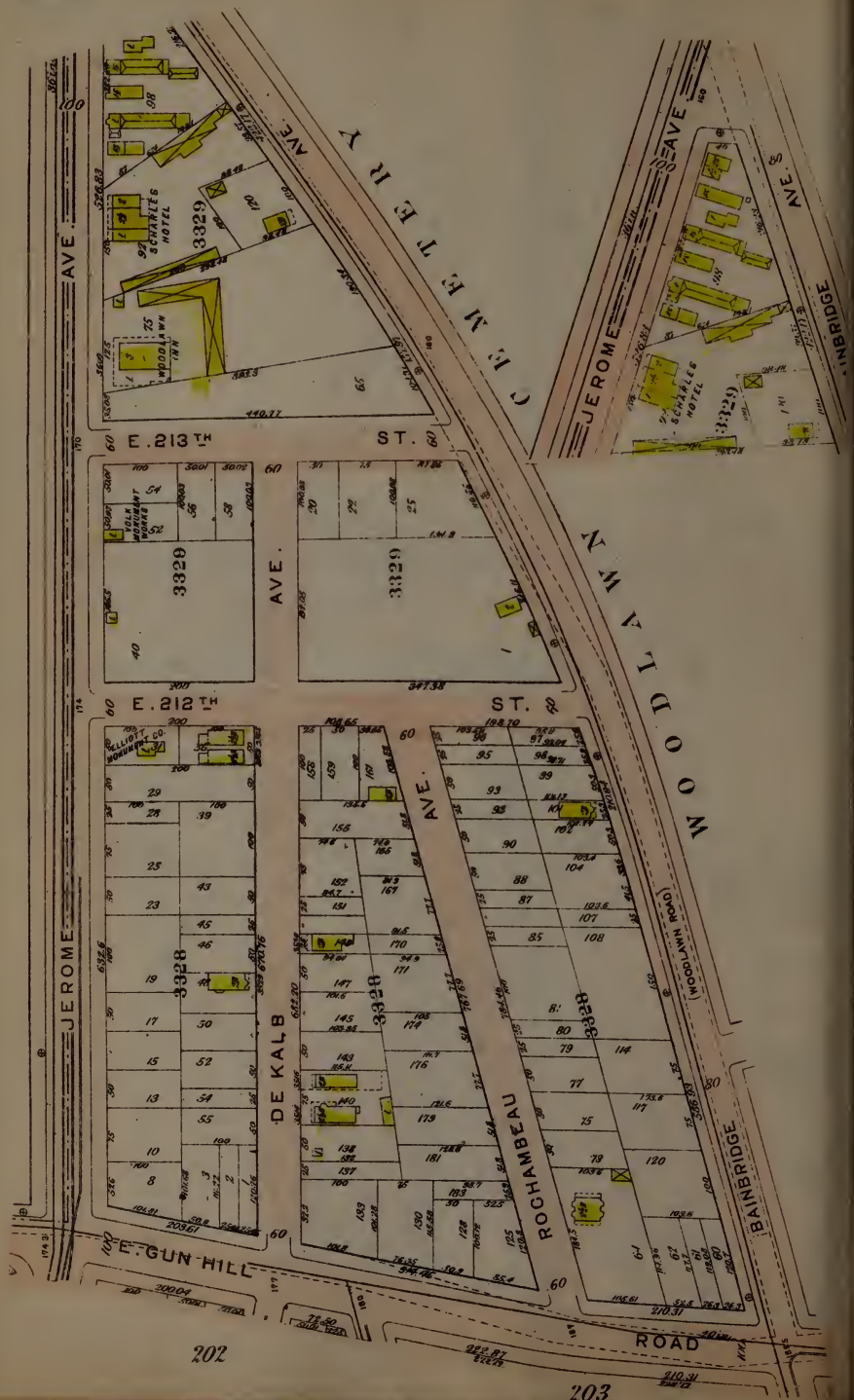
E. 213TH ST.
E. 212TH ST.
WOODLAWN
CEMETERY
AVE.
JEROME
DE KALB
ROCHAMBEAU
BAINBRIDGE
E. GUN HILL ROAD
(WOODLAWN ROAD)
SCHAFFER'S HOTEL
WOODLAWN INN
ELLIOTT CO. HORSESHOE WORKS
3329
3328
202
203

STATION
W. 231 ST
ST.
210
(OLD STATION ST.)
3266
OLD RIGHT OF WAY OF N.Y.C. & H.R.R.R.
LANE
COTTAGE
FIRE ENGINE NO 81
ALBANY ROAD
AVE
BROADWAY
219
209
W. 230TH (RIVERDALE AV.) ST.
Kingsbridge Station
3264
3265
HUDSON RIVER
N.Y.C. & H.R.R.R.
NEW YORK CENTRAL
EXTERIOR ST
SPUYTEN DUYVIL CREEK
BAILEY
214
208
36

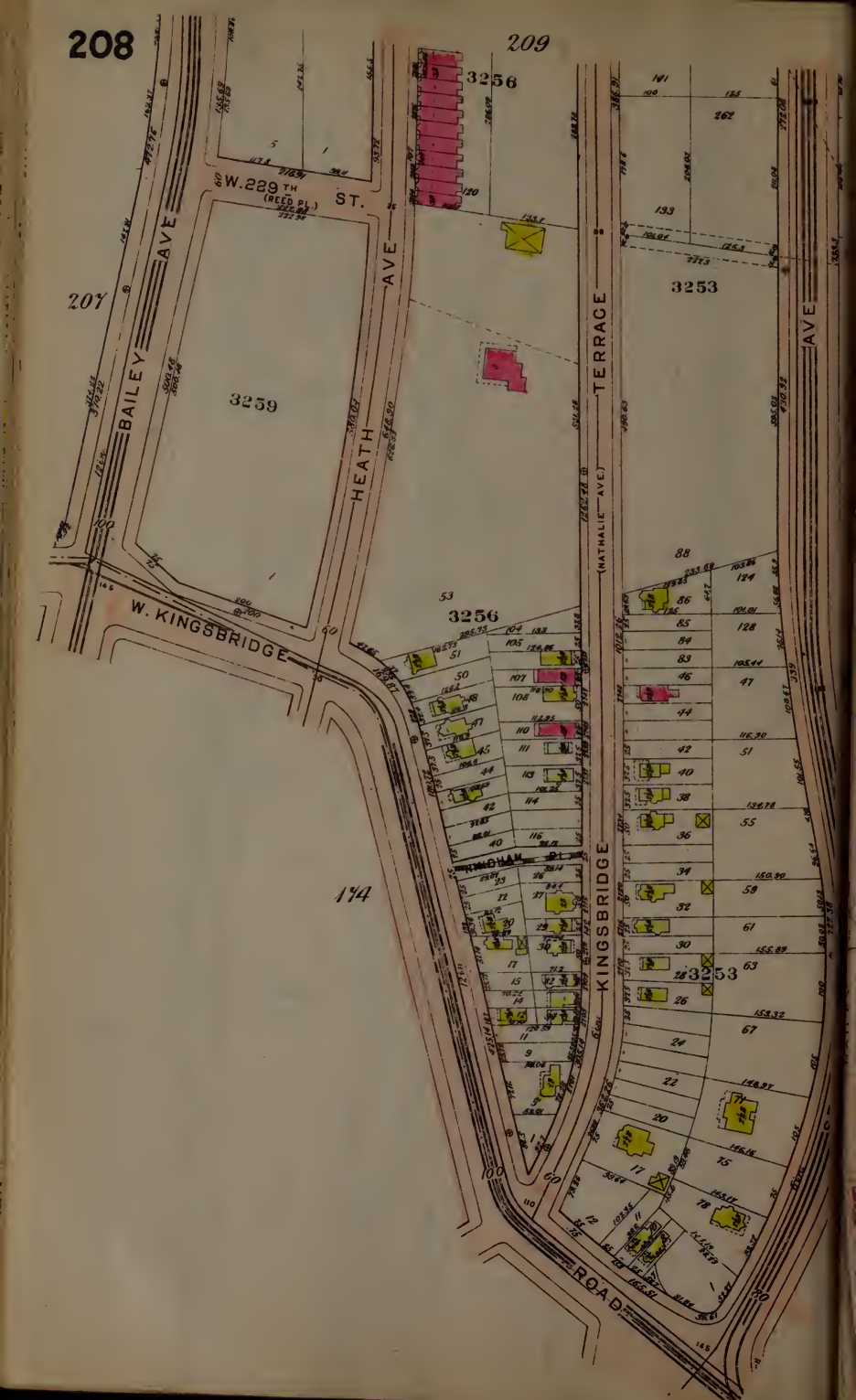
208
209
207
144
3256
3259
3253
W. 229TH ST.
(REED PL.)
BAILEY AVE
HEATH AVE
W. KINGSBRIDGE
KINGSBRIDGE TERRACE
(NATHALIE AVE.)
ROAD

BAILEY
AVE.
W. 230TH ST.
HEATH
TERRACE
KINGSBRIDGE
SEDGWICK
BOSTON
(DRAKE LANE)
SUMMIT
LANE
(SHRADY PL.)
AVE.
74TH PRCT POLICE STATION
ARMAND
PL.
PEROT
ST.
TERRACE
AVE
S. W. Parchild
B. T. Fairchild
3260
3261
3256
3257
3253
3254
208
209
John Dickinson
RESERVOIR

W. 236 TH
212
ST.
WEST
ROAD
3269
3269
PUTNAM AVE
ALBANY
220
W. 234 TH
ST.
211
BROADWAY
3268
3268
N. Y. C.
W. 233 RD
ST.
ROAD
219
3267
PUTNAM
DIV.
3267
A. M. Shrady
Geo. Shrady
ALBANY
BAILEY
AVE.
209
STATION
W. 231 ST
ST.
204

213
S.W. 238 CH.
ST.
AVE.
PL.
BAILEY
9TH
CANNON
INDEPENDENCE
(MONTGOMERY PL.)
GILES
AVE.
SEDGWICK
HEATH
AVE.
SHRADY PL.
JEROME RESERVOIR
3258
3256
3281
209

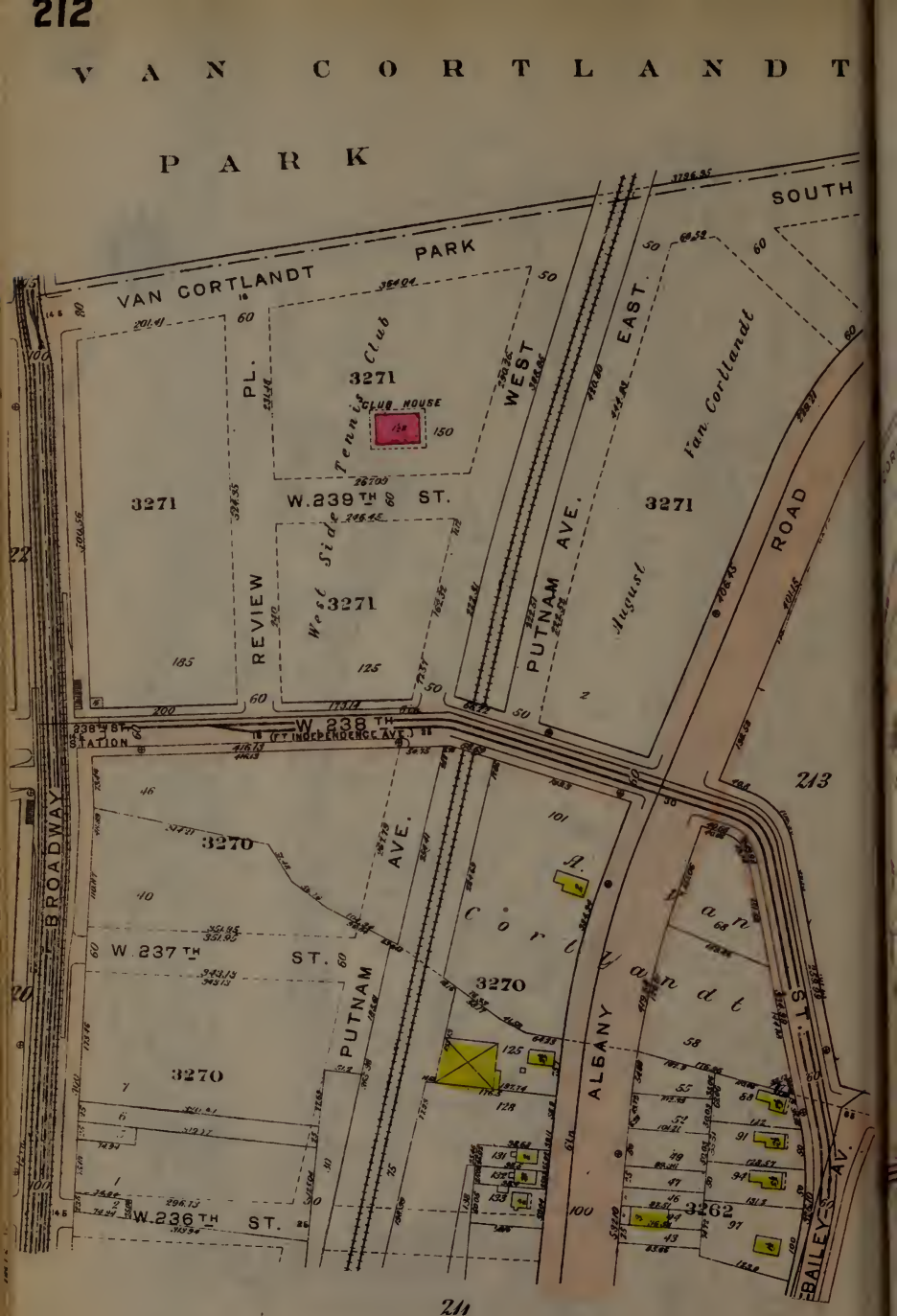
VAN CORTLANDT PARK
VAN CORTLANDT PARK SOUTH
PL.
REVIEW
WEST
EAST
PUTNAM AVE.
3271
CLUB HOUSE
West Side Tennis Club
W. 239TH ST.
W. 238TH ST.
238TH ST. STATION
18 (FT INDEPENDENCE AVE.)
August Van Cortlandt
ROAD
213
BROADWAY
3270
W. 237TH ST.
W. 236TH ST.
PUTNAM AVE.
ALBANY
Van Cortlandt
3262
BAILEY AV.
211

SOUTH
AVE.
A Van
3252
320
Cortlanat
BAILEY
CORTLANDT
VAN CORTLANDT
ROAD
AVE.
214
Van Cortlandt
3263
OVAL
3263
3263
3263
3246
50
STEVENSON
SEDGWICK
AVE
BAILEY
Van Cortlandt
W. 238 ST.
ST.
211

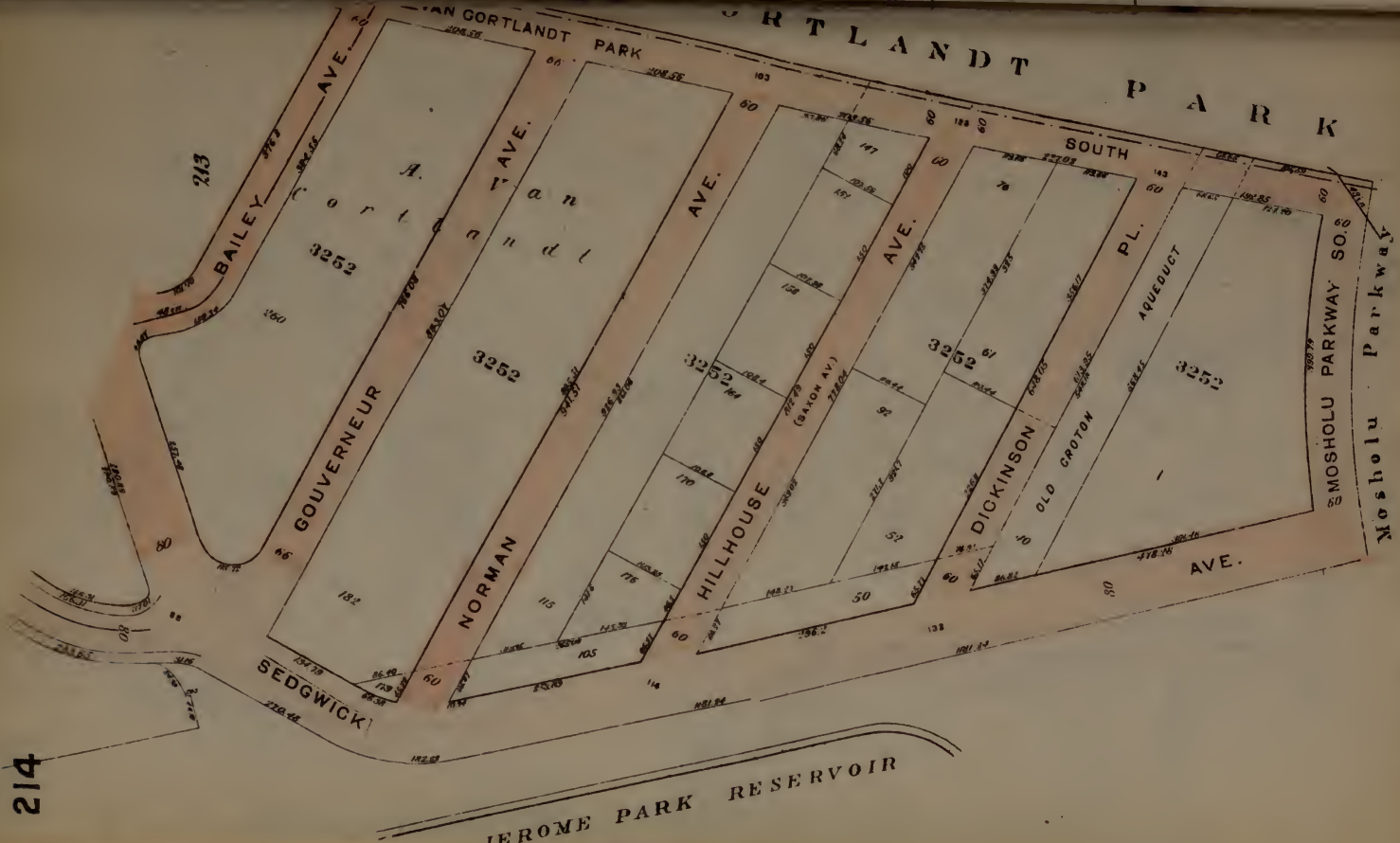
VAN CORTLANDT PARK
CORTLANDT PARK
BAILEY AVE.
A. Van Cortlandt
3252
GOUVERNEUR AVE.
NORMAN AVE.
HILLHOUSE AVE.
(SAXON AV.)
DICKINSON PL.
OLD CROTON AQUEDUCT
SOUTH
MOSHOLU PARKWAY SO.
Mosholu Parkway
SEDGWICK AVE.
JEROME PARK RESERVOIR
213
214

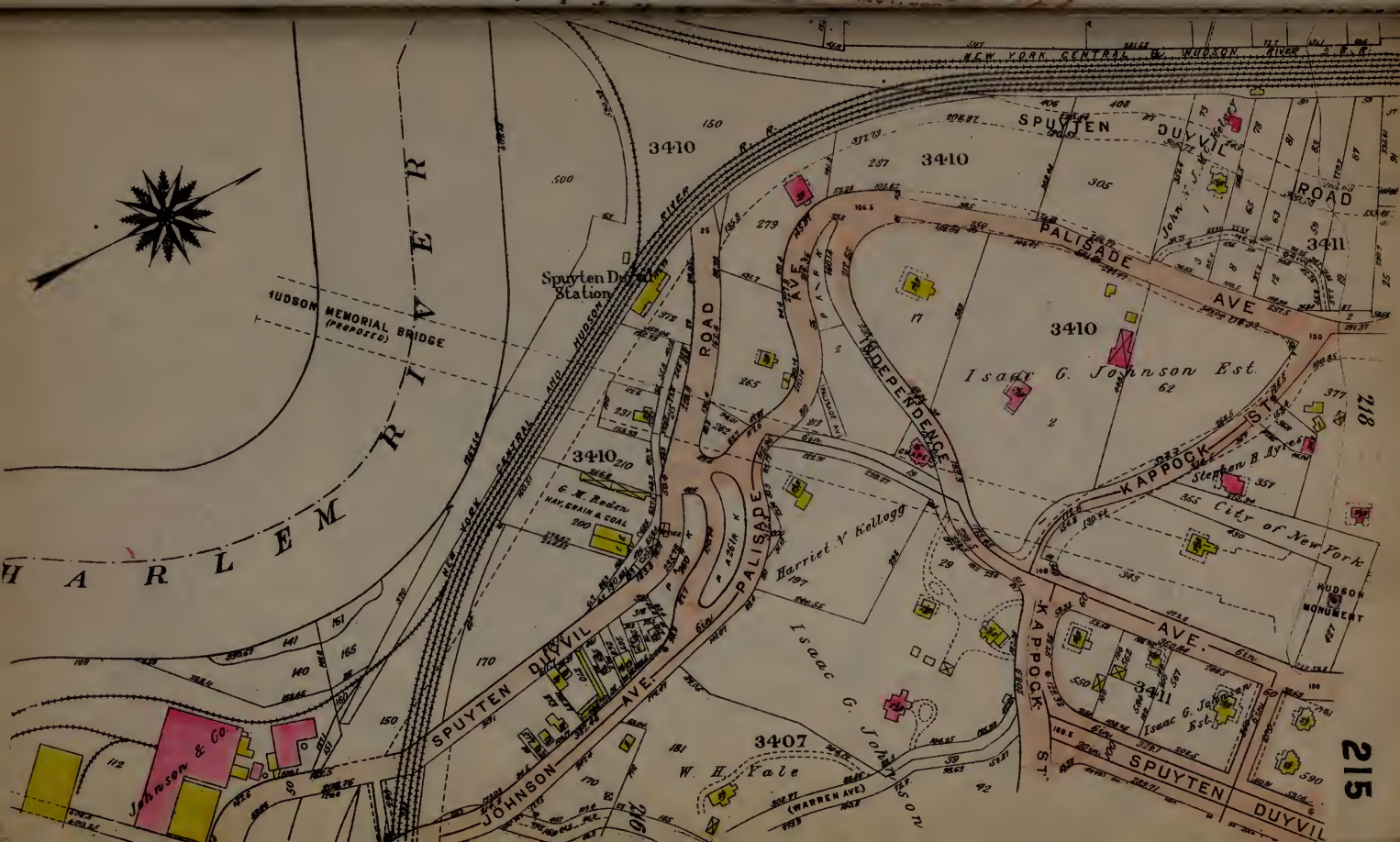
NEW YORK CENTRAL & HUDSON RIVER R.R.
HARLEM RIVER
HUDSON MEMORIAL BRIDGE (PROPOSED)
Spuyten Duyvil Station
SPUYTEN DUYVIL ROAD
PALISADE AVE
INDEPENDENCE AVE
KAPPOCK ST.
JOHNSON AVE
Isaac G. Johnson Est.
Harriet N. Kellogg
Isaac G. Johnson
W. H. Fale
(WARREN AVE)
City of New York
HUDSON MONUMENT
Johnson & Co.
G. M. Reeder HAY, GRAIN & COAL
3410
3411
3407
215

INDEPENDENCE AVE
SPUYTEN DUYVIL PARKWAY
FAIRFIELD AVE
ARLINGTON AVE
NETHERLAND AVE
EDGE HILL TERRACE
W 227TH ST
W 230TH ST
Isaac G. Johnson Est.
W. H. Hale
KAPPOCK
JOHNSON
PIERCE
SPUYTEN DUYVIL
SPUYTEN DUYVIL PKWY
JOHNSON AVE
OLD LOCATION SPUYTEN DUYVIL RAILROAD
PROPOSED VIADUCT
W. 225TH ST
HARLEM RIVER
Johnson & Co
Iron & Steel Works
3407
3402
3411
215
218

NETHERLAND AV
216
OLD LOCATION
N.Y.C. & H.R. R.R.
Old Line of Spuyten Duyvil Creek
JOHNSON AV
PROPOSED LOCATION OF TIBBETS BROOK
FREIGHT YARD N.Y.C. & H.R.R.R.
3403
3402
3407
TEUNISSEN PL.
LEYDEN ST
PROPOSED VIADUCT
TERRACE VIEW ST.
ADRIAN
JACOBUS PL.
VANCORLEAR PL.
CHARLES PL.
MARBLE HILL AVE.
W. 225TH
W. 227TH ST.
W. 228TH
W. 230TH
BROADWAY
219
COAL & LUMBER YARD
Sec. 12
3265
W. 226TH ST.
W. 227TH ST.
W. 225TH (AUGUSTA) ST.
bridge
207

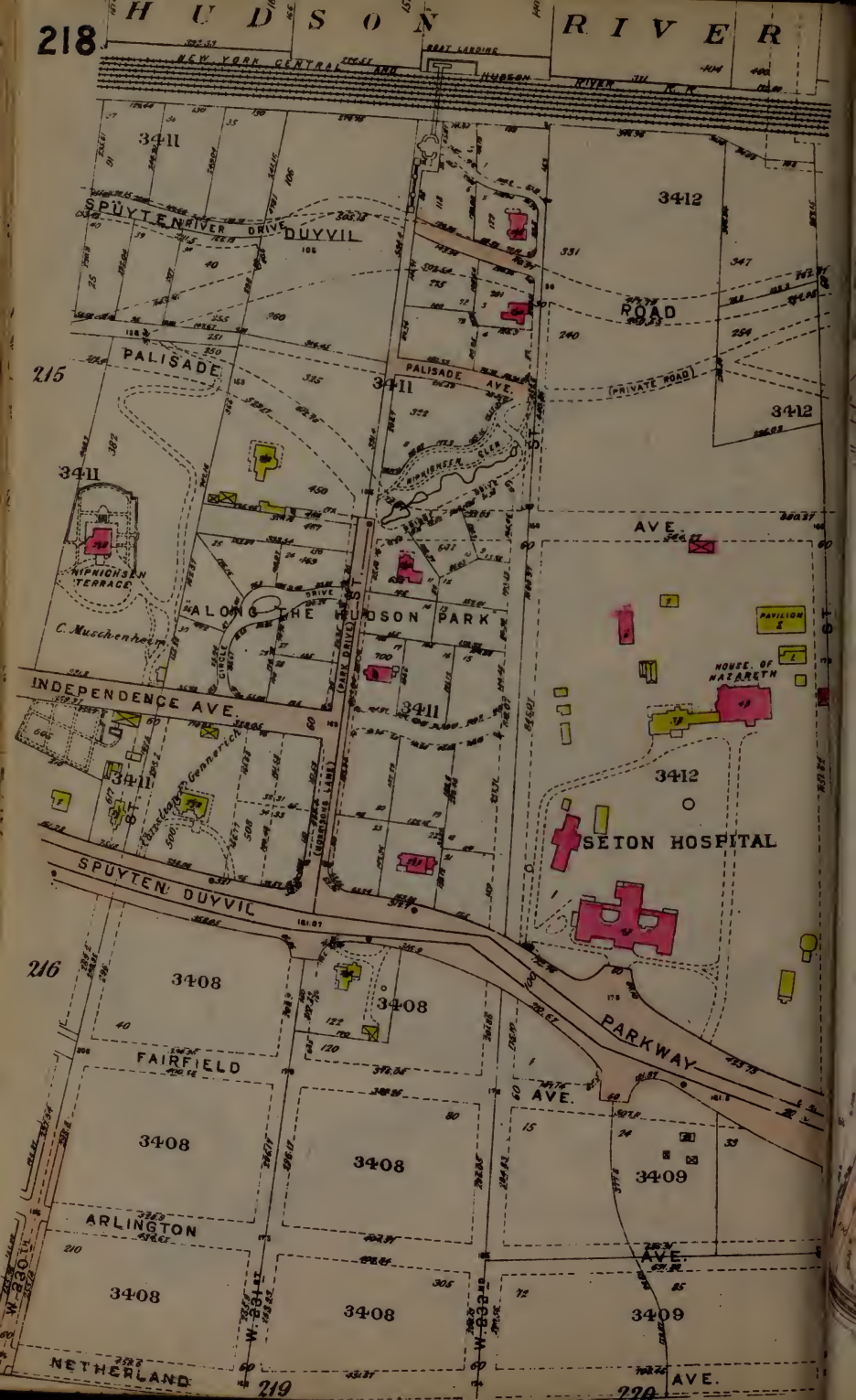
HUDSON RIVER
BOAT LANDING
NEW YORK CENTRAL AND HUDSON RIVER R.R.
3411
SPUYTEN DUYVIL
RIVER DRIVE
DUYVIL
3412
ROAD
PALISADE
215
PALISADE AVE.
(PRIVATE ROAD)
3411
3412
3411
AVE.
HIPNICHSEN TERRACE
ALONG THE HUDSON PARK
C. Muschenheim
PAVILION
HOUSE OF NAZARETH
INDEPENDENCE AVE.
3411
3412
3411
Chas. Gennerich
SETON HOSPITAL
SPUYTEN DUYVIL
216
3408
3408
PARKWAY
FAIRFIELD
AVE.
3408
3408
3409
ARLINGTON
AVE.
3408
3408
3409
NETHERLAND
AVE.
219
220

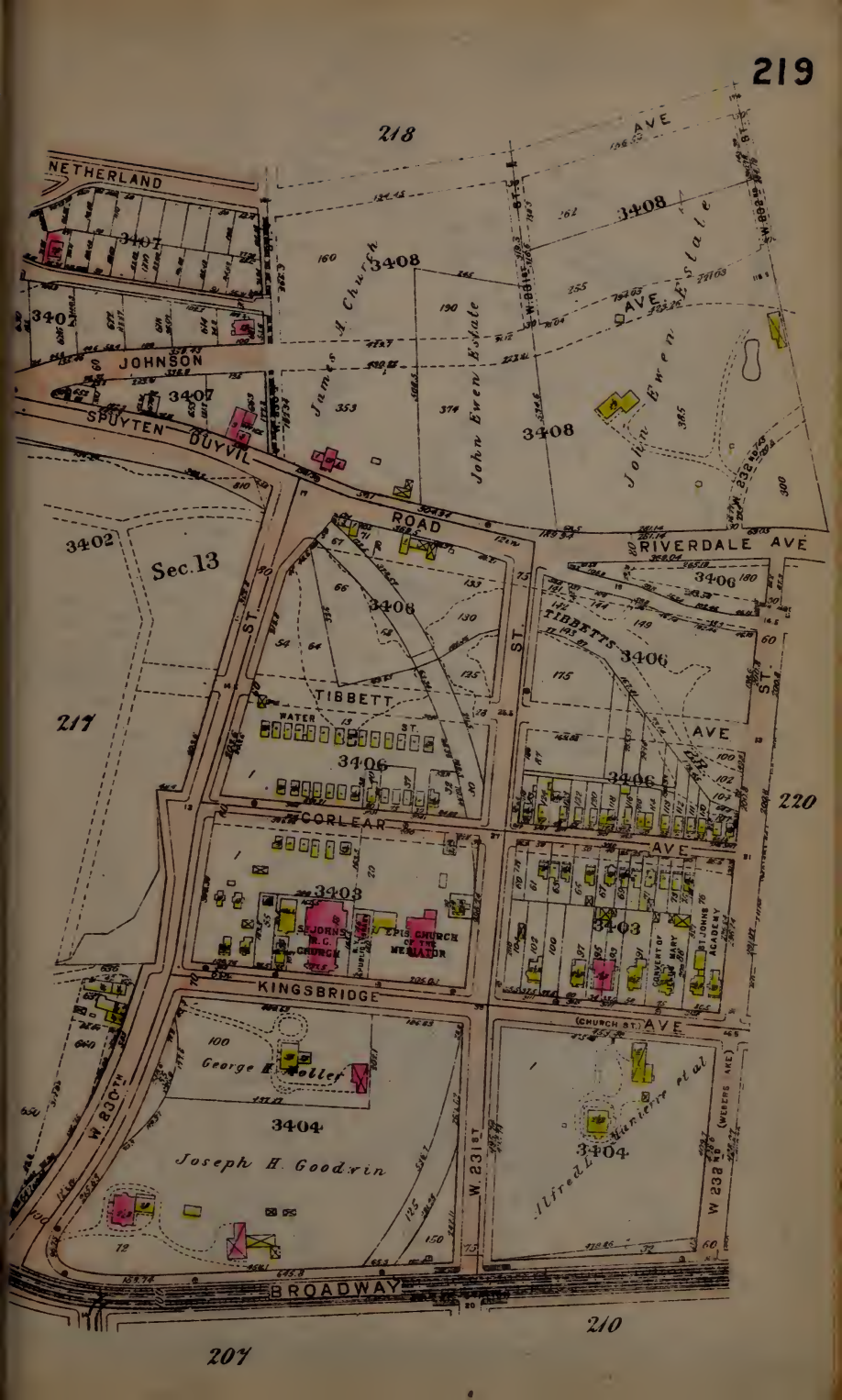
218
NETHERLAND
AVE
3408
3407
3402
S JOHNSON
3407
SPUYTEN DUYVIL
James A Church
John Ewen Estate
W 232 ST
John Ewen Estate
AVE
3408
ROAD
RIVERDALE AVE
3402
Sec.13
3406
3408
TIBBETTS
3406
ST
ST
TIBBETT
WATER
ST.
AVE
217
3406
3406 E
220
CORLEAR
AVE
3403
3403
ST JOHNS M.C. CHURCH
EPIS CHURCH OF THE MEDIATOR
ST JOHNS ACADEMY
KINGSBRIDGE
(CHURCH ST) AVE
100
George E. Kellef
3404
Joseph H. Goodwin
W 231 ST
3404
Alfred L. Manierre et al
W 232 ST (WEEKS AVE)
BROADWAY
210
207

218
219
NETHERLAND
AVE.
Mary Hart
3409
JOHNSON
OXFORD
CAMBRIDGE
ST.
A. E. Putnam
Harriet Hayden
W. 238TH
W. 236TH
RIVERDALE
GREYSTONE
AVE.
3406
SPUYTEN DUYVIL
ROAD
TIBBETT
BROOK
ST.
(ACKERMAN ST.)
CORLEAR
S. H. Singer
PUBLIC SCHOOL No. 7
KINGSBRIDGE
(VARIAS)
HACK TRANSFER
W. 236TH
Randolph Guggenheimer
3405
(WEBERS LANE)
W. 234TH
Chas. B. Smith
BROADWAY

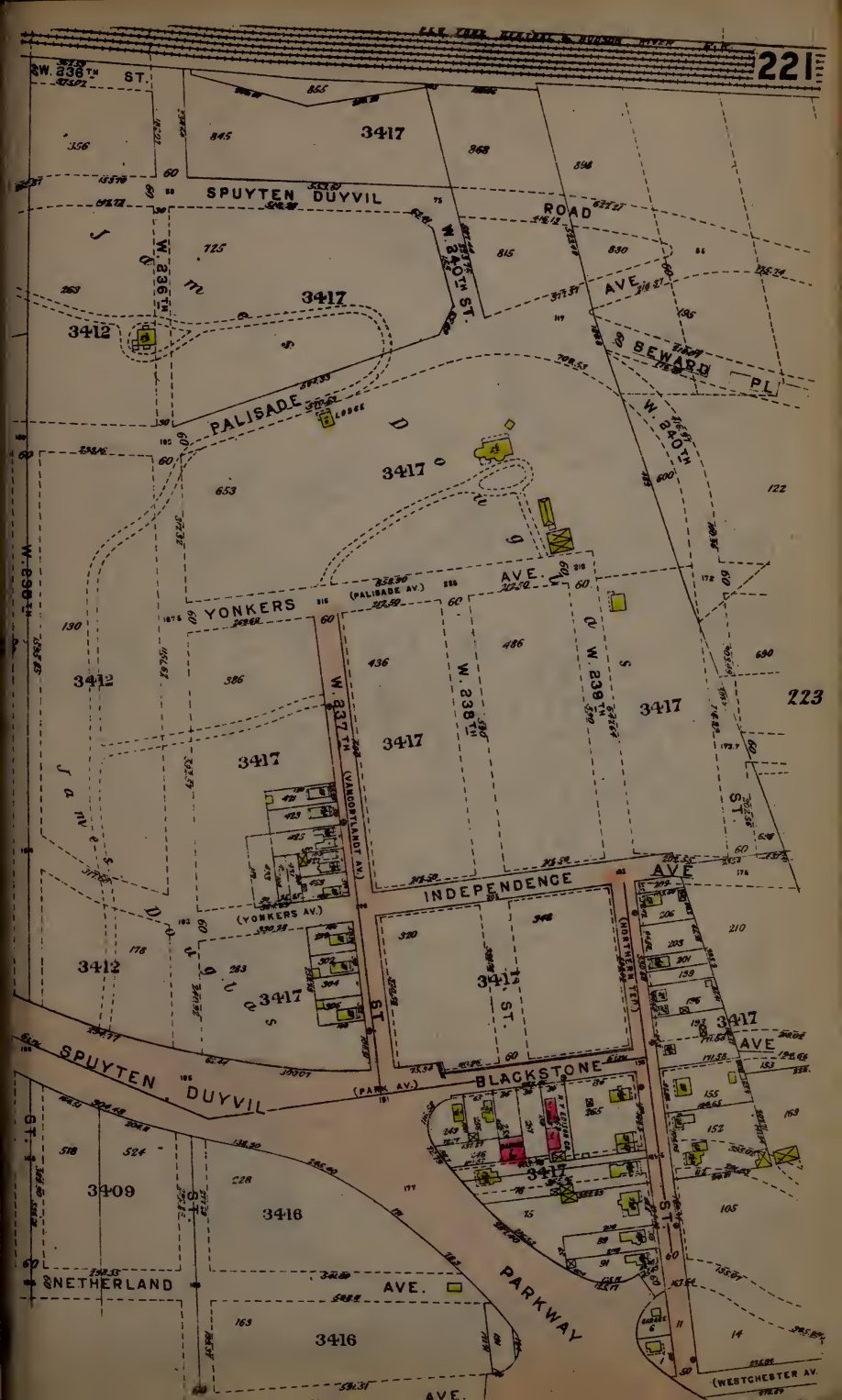
W. 236TH ST.
SPUYTEN DUYVIL ROAD
W. 240TH ST.
AVE
BEWARD PL
PALISADE
LODGE
W. 240TH
YONKERS AVE.
(PALISADE AV.)
W. 237TH
(VANCORTLANDT AV.)
W. 238TH
W. 239TH
INDEPENDENCE AVE
(YONKERS AV.)
(NORTHERN TER.)
ST.
(PARK AV.)
BLACKSTONE AVE
SPUYTEN DUYVIL
PARKWAY
NETHERLAND AVE.
(WESTCHESTER AV.
3417
3412
3409
3416
223

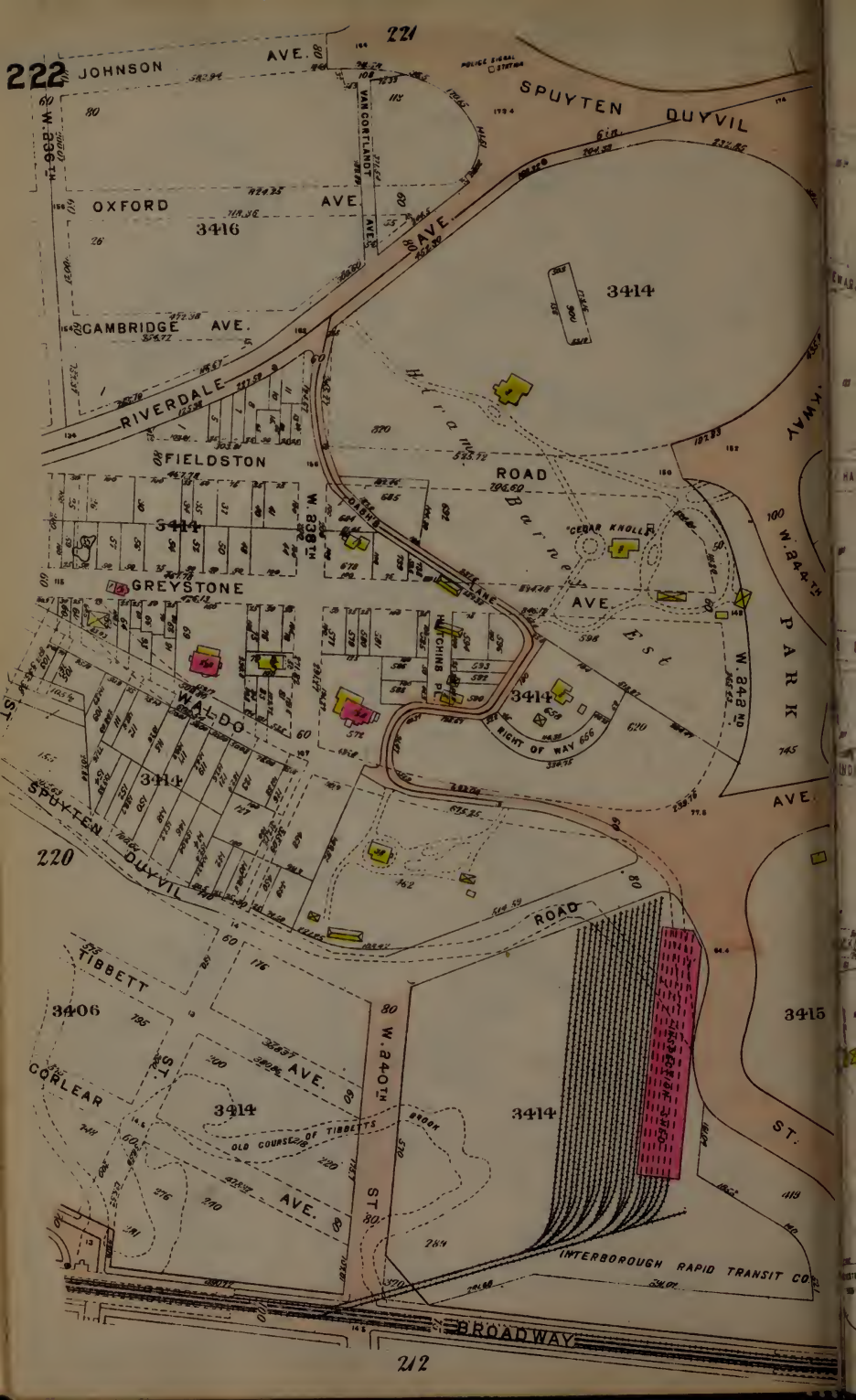
222
221
JOHNSON AVE.
SPUYTEN DUYVIL
OXFORD AVE.
3416
CAMBRIDGE AVE.
RIVERDALE AVE.
3414
FIELDSTON
ROAD
Harlem Bar
CEDAR KNOLL
GREYSTONE
AVE.
Est
PARK
W. 248TH
WALDO
3414
RIGHT OF WAY 666
SPUYTEN DUYVIL
220
ROAD
TIBBETT
3406
3415
CORLEAR
AVE.
3414
OLD COURSE OF TIBBETTS BROOK
W. 240TH ST.
3414
ST.
INTERBOROUGH RAPID TRANSIT CO.
BROADWAY
212

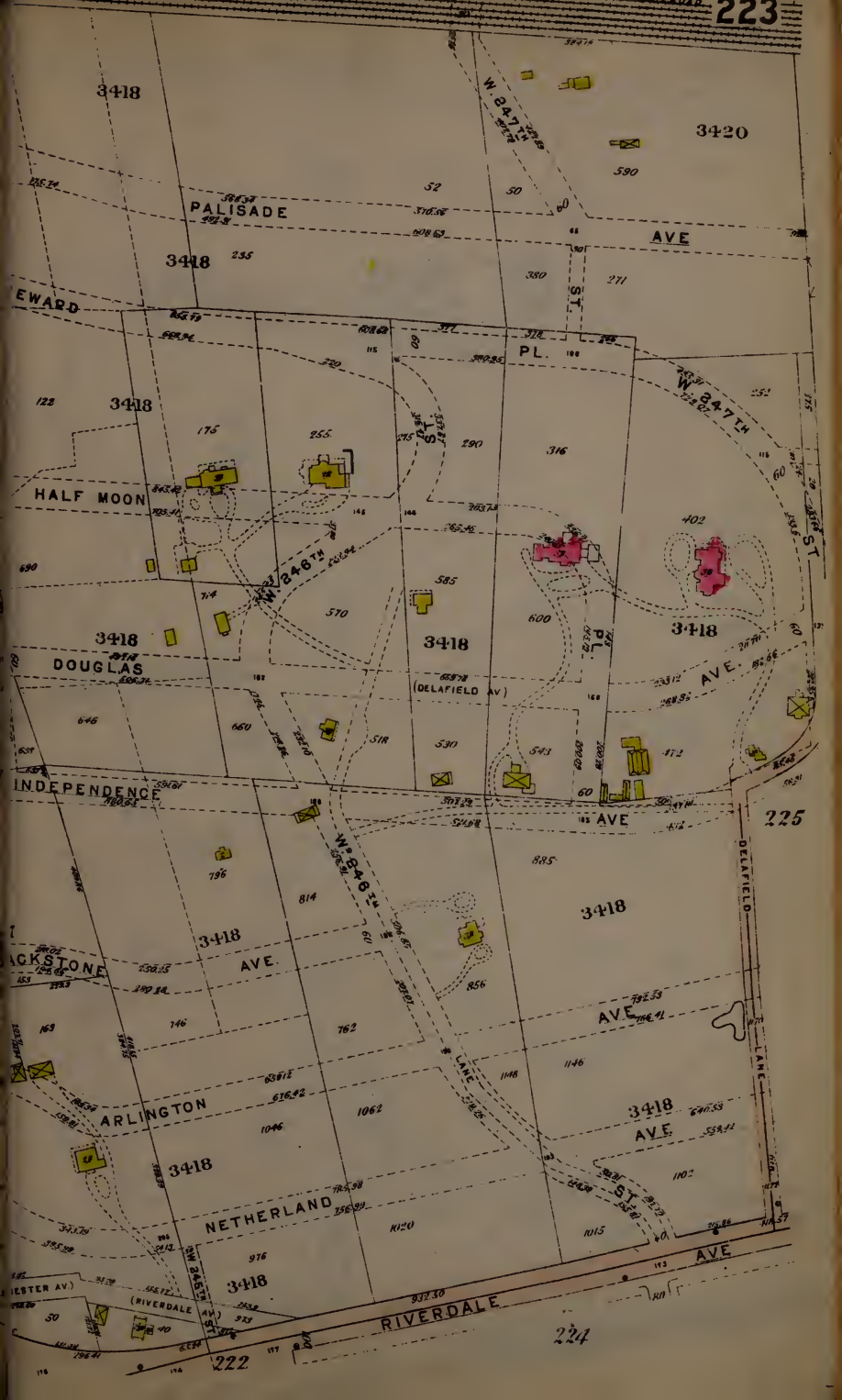
223
3418
3420
PALISADE
AVE
W. 247TH
EWARD
PL.
ST.
HALF MOON
W. 246TH
DOUGLAS
(DELAFIELD AV)
AVE.
INDEPENDENCE
AVE
225
DELAFIELD
ACKSTONE
AVE.
ARLINGTON
NETHERLAND
LANE
AVE.
ST.
AVE
RIVERDALE
(RIVERDALE AV)
224
222

224
223
222
RIVERDALE AVE
SPUYTEN DUYVIL PARKWAY
DELAFIELD AVE
3415
W. 246TH
FIELDSTON ROAD
THOMSON TER.
Louise Dash
W. 245TH
LIVINGSTON AVE
3415
W. 244TH
PARK
W. 242ND
3414
GREYSTONE AVE.
WALDO
ST.
AVE.
TIBBETT AVE.
3415
3415
MANHATTAN COLLEGE
Louisa Dash
ST.
C. E. Jennings
CORLEAR AVE.
INTERBOROUGH RAPID TRANSIT CO.
PROPOSED PARK
W. 246 ST.
BROADWAY
NEWT

HUDSON RIVER
225
N.Y.C. & H.R. R.R.
W. 248TH
PALISADE AVE.
SYCAMORE AVE.
W. 247TH
DOUGLAS AVE.
INDEPENDENCE AVE.
(PALISADE AV.)
W. 249TH
"GLYNDOR"
GARAGE
BLACKSTONE AVE.
W. 250TH
227
223
DELAFIELD LANE
ARLINGTON
NETHERLAND AVE.
BALLING LANE
RIVERDALE AVE.
Sam'l Thompson Farm, Map No. 313 W.P.
MISS BANGS & MISS WHITON SCHOOL FOR GIRLS
Fredk Goodridge
Delafield Est.
(AVE. VON HUMBOLDT)
226
3420
3418
3419
3421
3415
610
700
801
380
295
252
402
566
420
162
100
112
257
912
43
55
140
390
91
105
19
13
1124
1102
840
535
1155

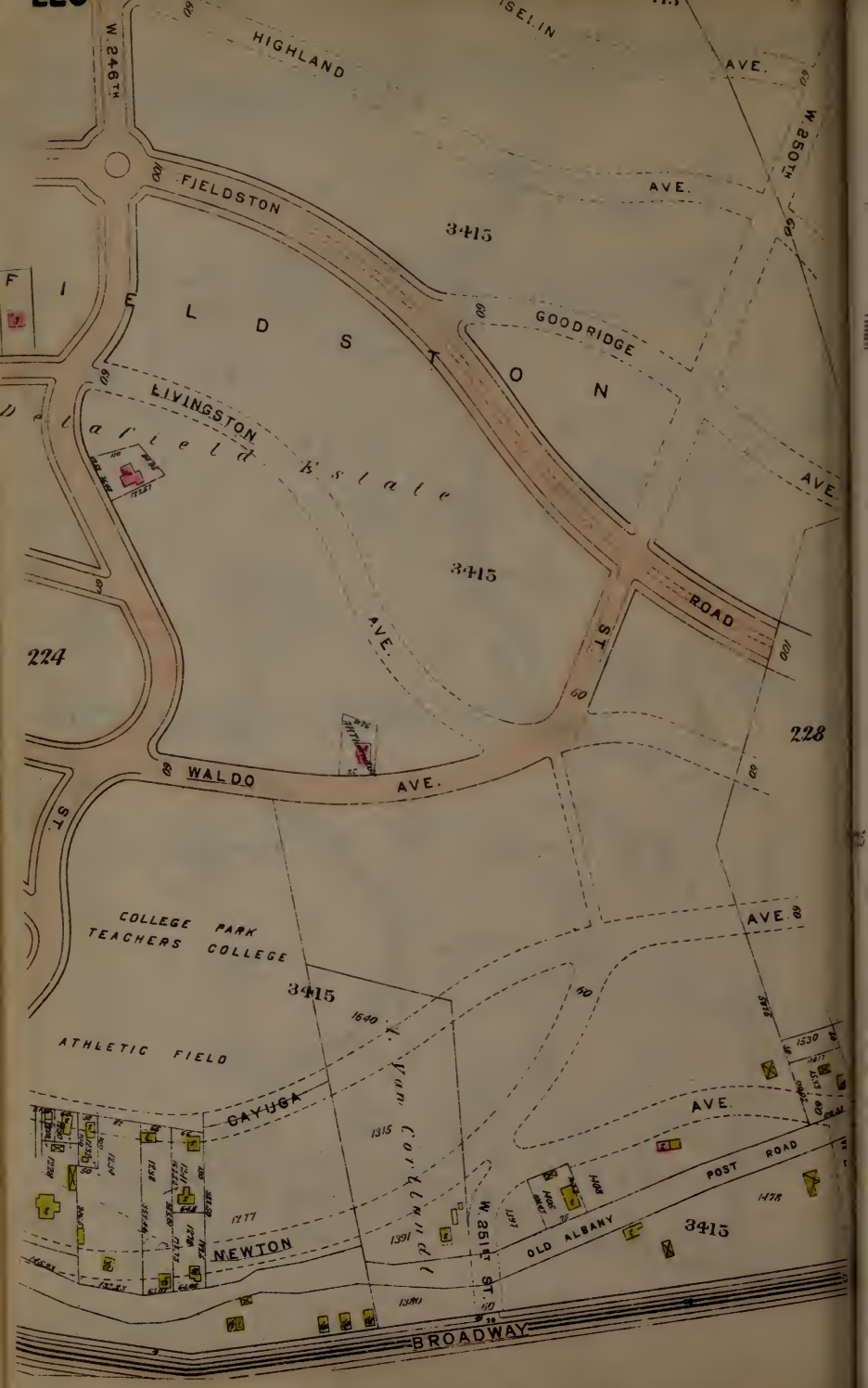
HIGHLAND
AVE.
W. 250TH
W. 246TH
FIELDSTON
AVE.
3415
FIELDSTON
GOODRIDGE
LIVINGSTON
Delafield Estate
3415
AVE.
ROAD
224
228
WALDO AVE.
ST.
COLLEGE PARK
TEACHERS COLLEGE
3415
AVE.
ATHLETIC FIELD
CAYUGA
AVE.
Van Cortlandt
POST ROAD
OLD ALBANY
3415
NEWTON
W. 251ST ST.
BROADWAY

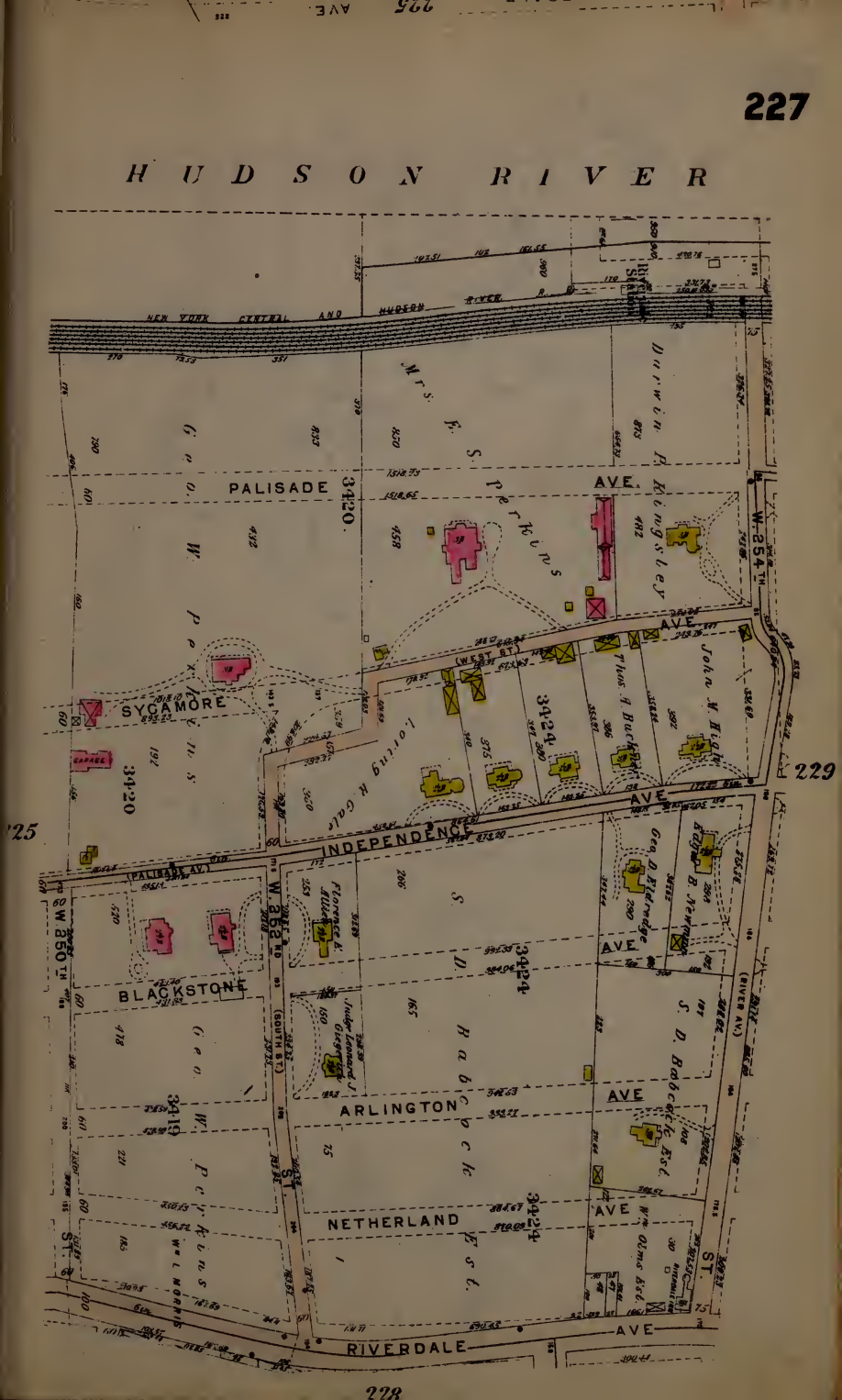
HUDSON RIVER
NEW YORK CENTRAL AND HUDSON RIVER R.R.
PALISADE AVE.
SYCAMORE
INDEPENDENCE AVE
BLACKSTONE
ARLINGTON AVE
NETHERLAND AVE
RIVERDALE AVE
W. 254 ST.
W. 252 ND ST. (SOUTH ST.)
W. 250 TH ST.
(WEST ST.)
(PALISADE AV.)
(RIVER AV.)
3420
3424
3419
229
225

227
RIVERDALE AVE
W. 256TH
W. 253RD
W. 252ND
W. 250TH
DELAFIELD
FARADAY
HIGHLAND
GOODRIDGE AVE.
Charlotte N. Goodridge Est.
3421
226
230
FIELDSTON
BROADWAY
WALDO
CAYUGA
NEWTON AVE
Northern Realty Bdwy. Assn.
Vancortlandt
Greswold Est.
Charlotte N. Goodridge Est.
RIVERDALE COUNTRY SCHOOL
BROADWAY

HUDSON RIVER
NEW YORK CENTRAL AND HUDSON RIVER R.R.
3427
(BETTHERD LANE)
PALISADE AVE.
W. 254TH
3425
MONASTERY OF THE VISITATION
227
231
INDEPENDENCE AVE.
3425
BLACKSTONE AVE.
W. 256TH
ARLINGTON
NETHERLAND
3425
AVE.
RIVERDALE
230

229
RIVERDALE
AVE.
W. 254TH ST.
W. 255TH ST.
DELAFIELD
MOSHOLU
AVE.
W. 253RD ST.
FARADAY
LIEBIG
AVE.
FIELDSTON
H. A. Camp Est.
228
ROAD
W. 256TH (SYCAMORE AV.) ST.
VALLES
AVE.
SYLVAN
Sumler Est. Map
AVE.
FARADAY
NEWTON
(ALBANY POST ROAD)
AVE. (CORTLANDT AV.)
BROADWAY

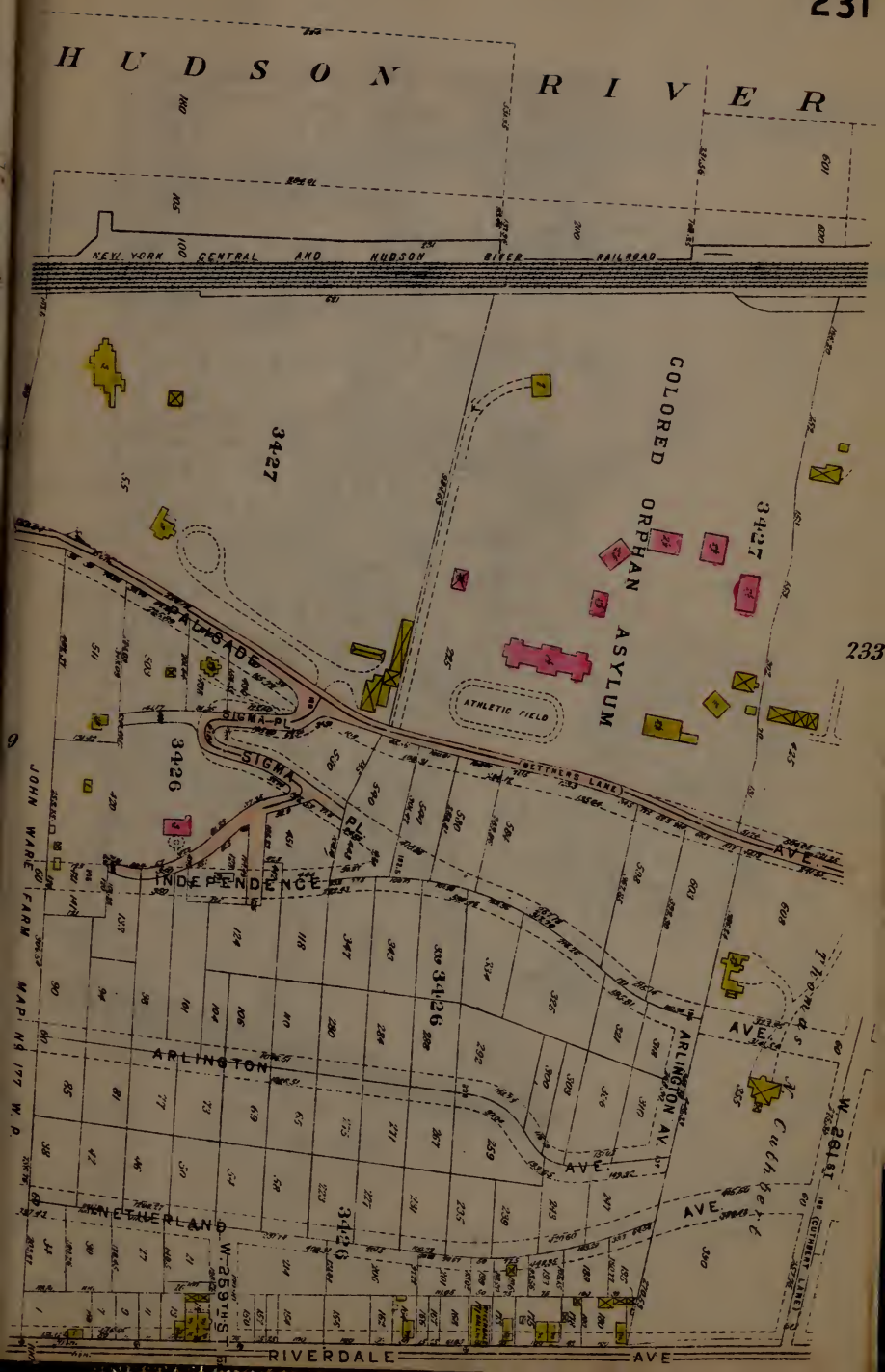
HUDSON RIVER
NEW YORK CENTRAL AND HUDSON RIVER RAILROAD
COLORED ORPHAN ASYLUM
3427
3427
ATHLETIC FIELD
PALISADE
SIGMA PL
SIGMA PL
3426
BETHUNE LANE
AVE
INDEPENDENCE
3426
ARLINGTON
ARLINGTON AV
AVE
AVE
NETHERLAND
3426
W 259TH ST
RIVERDALE AVE
W 261ST
Cedar Ave
233
JOHN WARE FARM MAP No 177 W.P.

231
RIVERDALE
AVE
W. 259TH
DELAFIELD
AVE
W. 260TH
LIEBIG
AVE
TYNDALL
AVE
FIELDSTON
ROAD
230
234
FIELDSTON
ROAD
SPENCER AVE.
W. 259TH
PARKVIEW
PL.
FARADAY
AVE
HUXLEY AVE.
OLD ALBANY
ST.
SYLVAN
AVE
NEWTON
AVE
BROADWAY
VAN CORTLANDT
PARK

CITY OF YONKERS
233
234
HUDSON RIVER
NEW YORK CENTRAL AND HUDSON RIVER RAILROAD
Mt. St. Vincent Station
CASTLE
LAUNDRY
ACADEMY OF MT ST VINCENT
CEMETERY
3428
W. 261 ST
(RANDOLPH LANE)
Edmund D. Randolph
3427
COLORED ORPHAN ASYLUM
ST VINCENT SCHOOL
(CUTHBERT LANE)
ST
Thomas N. Cuthbert
ARLINGTON
RIVERDALE
AVE
BEDFORD
SADDLE RIVER RD

233
RIVERDALE AVE.
(AVE. VON HUMBOLDT) DELAFIELD AVE.
(FOREST AV.) LIEBIG AVE.
(HILL ST.) TYNDALL AVE.
(KETCHUM AV) FIELDSTON ROAD
(ODELL ST) SPENCER AVE.
HUXLEY AVE.
W. 252ND ST.
W. 261ST ST.
W. 262ND ST.
JONATHAN ODELL FARM
3423
POST ROAD
BROADWAY
VAN CORTLANDT PARK
YONKERS

VAN CORTLANDT PARK
MT VERNON
HERKIMER PL.
NAPIER
AVE.
(PROSPECT AV)
ONEIDA
(4TH AV)
KEPLER
(3RD ST)
E. 233RD
E. 235TH
E. 236TH
E. 237TH
E. 238TH
(KEMBLE'S ST)
WILLIAMS ST
(WILLIAMS ST)
(CASTCHESTER)
ST
AVE.
3363
3364
3365
3366
3367
3368
3369
3370
3371
3372
3373

YONKERS
CITY OF
E. 242ND (6TH AV) ST.
3390
3391
E. 241ST
3390
(5TH AV) (HYATT PL) ST.
3389
MT VERNON AVE
AVE
AVE
E. 240TH (HOLLY)
(4TH AV) ST
3381
3380
3388
E. 239TH (KNOX)
Adam H. Spice
(3RD AV) ST.
3379
3387
E. 238TH
(2ND AV) ST.
235
3378
3386
237
E. 237TH (1ST AV)
ST.
3377
3385
E. 236TH (OPDYKE AV)
ST
KEPLER
3376
3384
MARTHA
E. 235TH
ST.
PUBLIC SCHOOL No. 16
3375
3383
KATONAH
E. 234TH (CLIFFORD)
(CLINTON AV.) ST.
3374
E. 233RD
(GRAND AV)
3382
Woodlawn Cemetery Co.
VERNON
ST.
WOODLAWN CEMETERY

CITY OF YONKERS
E. 240TH ST
E. 239TH ST
E. 238TH ST
E. 237TH ST
E. 235TH ST
E. 234TH ST
E. 233RD ST
McLEAN AVE
WEBSTER AVE
VERIO AVE
MARTHA AVE
OAKLEY AVE
HUDSON RIVER
BRONX RIVER
3393
3394
3398
3401
3391
3365
3397
3400
3396
3399
3395
236